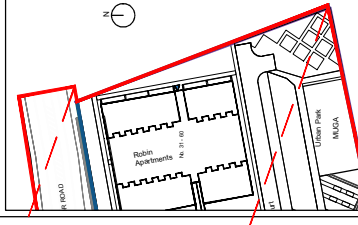


NOTE:
 1. The location of the site is shown in the inset map in the top right corner of this drawing.
 2. The site is bounded by the red line.
 3. The site is bounded by the red line.
 4. The site is bounded by the red line.



OPTION 1

Legend:
 Planning Application Boundary
 171,476sq. (17.7ha)

1	171,476	17.7	171,476	17.7
2	171,476	17.7	171,476	17.7
3	171,476	17.7	171,476	17.7
4	171,476	17.7	171,476	17.7
5	171,476	17.7	171,476	17.7
6	171,476	17.7	171,476	17.7
7	171,476	17.7	171,476	17.7
8	171,476	17.7	171,476	17.7
9	171,476	17.7	171,476	17.7
10	171,476	17.7	171,476	17.7



www.reddayarchitecture.com
 info@reddayarchitecture.com

Glenveagh Living Limited

Project Details:
 Oscar Traynor Road Residential Development
 Oscar Traynor Rd, Minore, Dublin 5

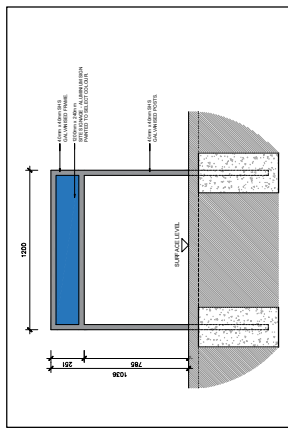
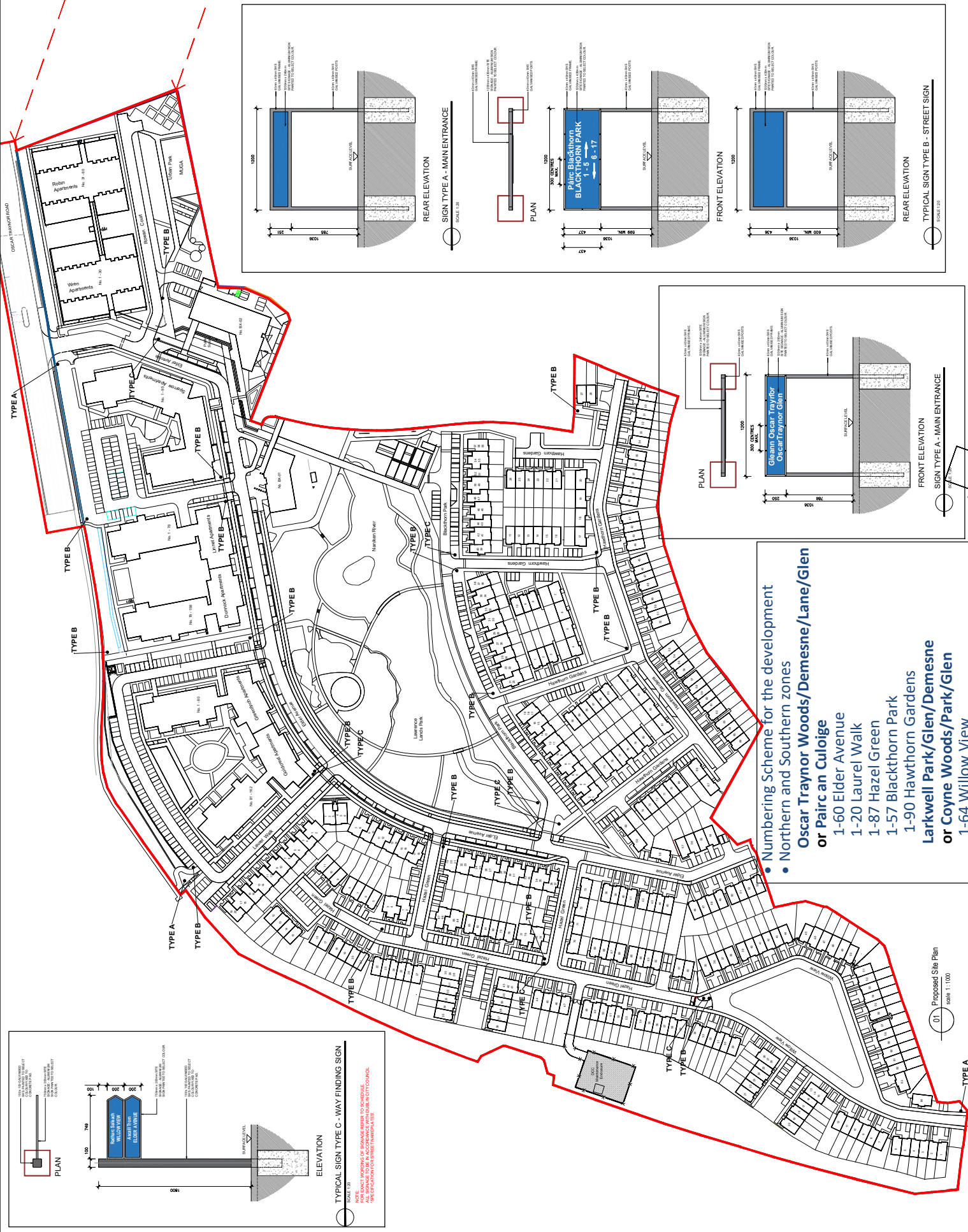
Drawings Title:
 Proposed Site Layout Plan -
 Site Naming/Numbering Layout plan - Site

Signage:

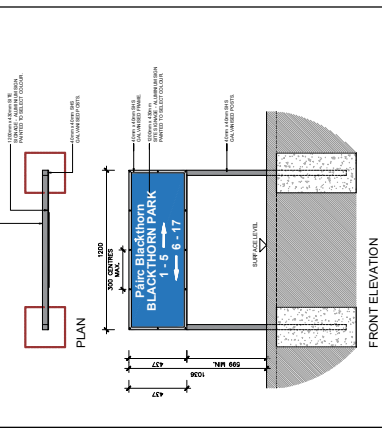
Drawn By	AC	Scale	As Shown
Checked By	AC	Drawn By	AC
Date	21/07/2023	Project No.	ACD
Scale	As Shown	Project Name	ACD

Approved By: [Signature]
 Suitable for review and comment

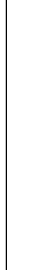
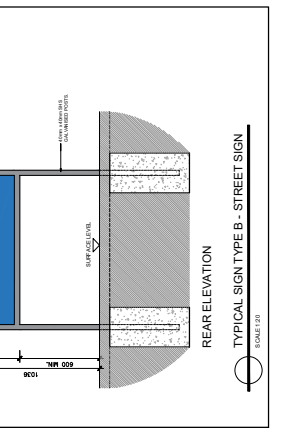
171,476sq. (17.7ha)
 171,476sq. (17.7ha)
 171,476sq. (17.7ha)
 171,476sq. (17.7ha)



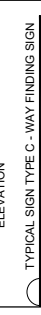
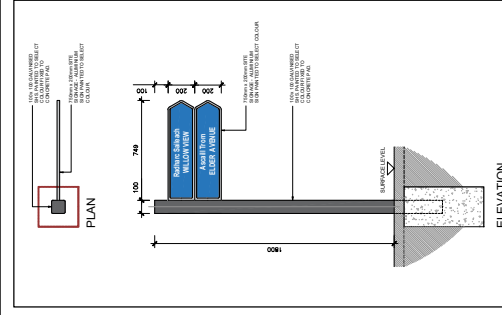
PLAN
 SIGN TYPE A - MAIN ENTRANCE
 SCALE 1:20



PLAN
 SIGN TYPE B - STREET SIGN
 SCALE 1:20




PLAN
 SIGN TYPE B - STREET SIGN
 SCALE 1:20



PLAN
 TYPICAL SIGN TYPE C - WAY FINDING SIGN
 SCALE 1:20

NOTE:
 1. THE SIGNAGE SHALL BE IN ACCORDANCE WITH THE DETAILED SPECIFICATION IN THE SIGNAGE SPECIFICATION DOCUMENT.
 2. THE SIGNAGE SHALL BE IN ACCORDANCE WITH THE DETAILED SPECIFICATION IN THE SIGNAGE SPECIFICATION DOCUMENT.
 3. THE SIGNAGE SHALL BE IN ACCORDANCE WITH THE DETAILED SPECIFICATION IN THE SIGNAGE SPECIFICATION DOCUMENT.

- Numbering Scheme for the development
 - Northern and Southern zones
- Oscar Traynor Woods/Demesne/Lane/Glen or Pairc an Culoige**
- 1-60 Elder Avenue
 1-20 Laurel Walk
 1-87 Hazel Green
 1-57 Blackthorn Park
 1-90 Hawthorn Gardens
Larkwell Park/Glen/Demesne or Coyne Woods/Park/Glen
 1-64 Willow View



Proposed Site Plan
 Scale 1:1000