




- IMPORTANT
- 1 DO NOT SCALE FROM THIS DRAWING.
 - 2 WORK ONLY FROM FIGURED DIMENSIONS.
 - 3 ALL ERRORS & OMISSIONS TO BE REPORTED TO THE ARCHITECT.
 - 4 THIS DRAWING IS TO BE READ IN CONJUNCTION WITH ALL OTHER DRAWINGS

LEGEND

-  Site Boundary
-  Block 1 St Andrew's Court (including 2no. associated Pram Sheds) for demolition
-  Site Notice

P01	08/06/20	EF	EJ	
REV	DATE	BY	CHD/APP	REVISION DESCRIPTION
S3				Issued for Part 8
SUITABILITY CODE		SUITABILITY DESCRIPTION		

CLIENT

 **Dublin City Council**
Comhairle Cathrach Bhaile Atha Cliath
HOUSING & COMMUNITY SERVICES, CIVIC OFFICES, WOOD QUAY, DUBLIN 8, IRELAND
www.dublincity.ie T: +353 (0)1 222 3526 F: +353 (0)1 222 0084

PROJECT LEAD

RANNÓG AILTIRE NA CATHRACH
CITY ARCHITECTS DIVISION
CITY ARCHITECTS DIVISION, CIVIC OFFICES, WOOD QUAY, DUBLIN 8, IRELAND
www.dublincity.ie T: +353 (0)1 222 3526 F: +353 (0)1 222 0084

PROJECT TITLE
St. Andrew's Court Block 1 – Demolition works

PROJECT NUMBER
CA 18092

SITE ADDRESS
St. Andrew's Court,
Sandwich Street Upper,
Dublin 2

PROJECT TEAM
Elaine Johnson
Eoin Fayne
Peter Finnegan

DRAWING TITLE	SCALE 1:1000@A1
Site Location Plan	STATUS S0
	REVISION P01

DRAWING NUMBER
SAC-DCCA-XX-XX-DR-CS-1001

Sir Pat