









## Environmental Services Unit Report March 2020

### Litter Hotline/CRM

In the period 1<sup>st</sup> February –31<sup>st</sup> February 29th 2020, **280** incidents were reported via Litter Hotline/CRM for central area.

### **Incidents - Central Area Office**

Group Name	Sr Type	Count of Incidents
Central Area Office	Abandoned Bicycles or Trolleys	2 
	Community Clean Ups	5 
	Dog Fouling Sign	1 
	Electoral Poster Complaint	9 
	Illegal Dumping	248 
	Overflowing Skips	1 
	Report Graffiti	5 
	Report Litter Offence	9 
Grand Total		280

### **Dublin Community Clean-Up Day 2020**

Good News **Saturday 25<sup>th</sup> April 2020** from 11am to 1pm is Dublin Clean-Up Day.

Dublin City Council actively engages with local communities to start regular clean-ups.

Dublin City Council can provide litter pickers, bags, and gloves to any community group in Central area that wants to engage in a community clean-up

Please visit the website [www.dublincommunitycleanupday.ie](http://www.dublincommunitycleanupday.ie)

Choose Dublin City Council and fill out the form online. It is important to fill in online the location where the bags will be left for collection.

Of course, all groups that take part will be entered into the City Neighbourhoods Competition and could win €1,000 at the awards ceremony in Croke Park in September.



## **Dublin Community Clean-up**

Annamoe residents had a clean-up supported by Central area office Saturday 29th February a great day to be had by all before the bad weather.



**Graffiti removed by DCC Waste Management Services between 1<sup>st</sup> February -29<sup>th</sup> February 2020 are as follows.**

St Josephs Place x2  
Nth Strand Flats boundary wall  
Frederick Lane North x 2  
Botanic Avenue x2  
Spring Garden Street  
Royal Canal Avenue – Canoe Club  
Dunne Street  
Nth Great Clarence Street  
Preston Street  
Summerhill  
Belvidere Avenue  
Mount Temple Road  
Nth Strand Fire Station  
Great Western Square

**Graffiti removed by Probation Services between 1<sup>st</sup> February -29<sup>th</sup> February 2020 are as follows.**

Drumcliffe Green x2  
Kellys Row x2  
Poplar Row

Dorset lane  
Brown Street North  
Eastwall Bridge x3  
West Road utility Boxes x 2  
West Road gable wall  
West Road Black gate  
Canoe Club –Royal Canal Avenue  
Finglas Road  
Pump House canal – Cross Guns  
Nottingham Street  
Eastwall/Church Road junction  
Ossory Road Green rail  
Fitzgibbon Lane  
Royal Canal Bank x3  
Nth Brunswick Street  
Montpellier Hill  
Oxmantown Road

**John McPartlan**  
**Public Domain Officer**