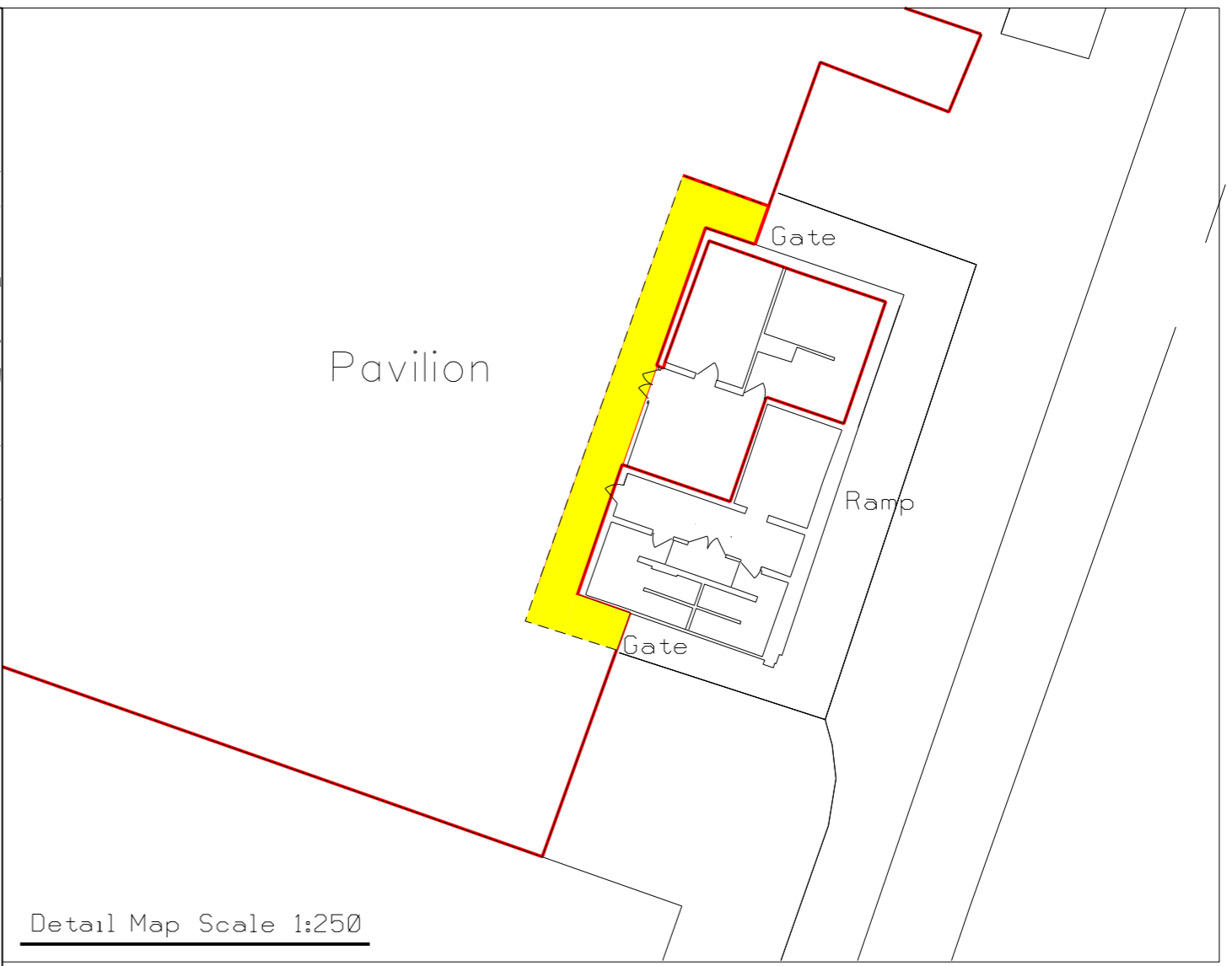





Location Map Scale 1:250



Detail Map Scale 1:250

All Saints Road, St Annes Park, Dublin 5
5 year licence to St. Anne's Park Tennis Club

NOTES:
 AREA TO BE LICENSED SHOWN THUS... 
 RIGHT OF WAY TO BE RETAINED BY DCC SCHOWN THUS... 
 "FW" DENOTES BOUNDARY RUNS ALONG "FACE OF WALL"

 Comhairle Cathrach
 Bhaile Átha Cliath
 Dublin City Council

An Roinn Comhshaoil agus Iompair
Rannán Suirbhéireachta agus Léarscáilithe
 Environment and Transportation Department
 Survey and Mapping Division

O.S REF 3199-02	SCALE 1:1000@A3 ONLY PRINT @A3	INDEX No	DWG No	REV
DATE 26-06-2024	SURVEYED / PRODUCED BY MVICTORY (2021 version) PMcGinn	FILE NO	F:\SM-2024-0304 - 001 - A.dgn	
Dr JOHN W. FLANAGAN CEng FIEI FICE CITY ENGINEER		THIS MAP IS CERTIFIED TO BE COMPUTER GENERATED BY DUBLIN CITY COUNCIL FROM ORDNANCE SURVEY DIGITAL MAPBASE SURVEY, MAPPING AND RELATED RESEARCH APPROVED APPROVED THOMAS CURRAN ACTING MANAGER LAND SURVEYING & MAPPING DUBLIN CITY COUNCIL		
		INDEX No. SM-2024-0304* <small>*Based on SM-2021-0775</small>		