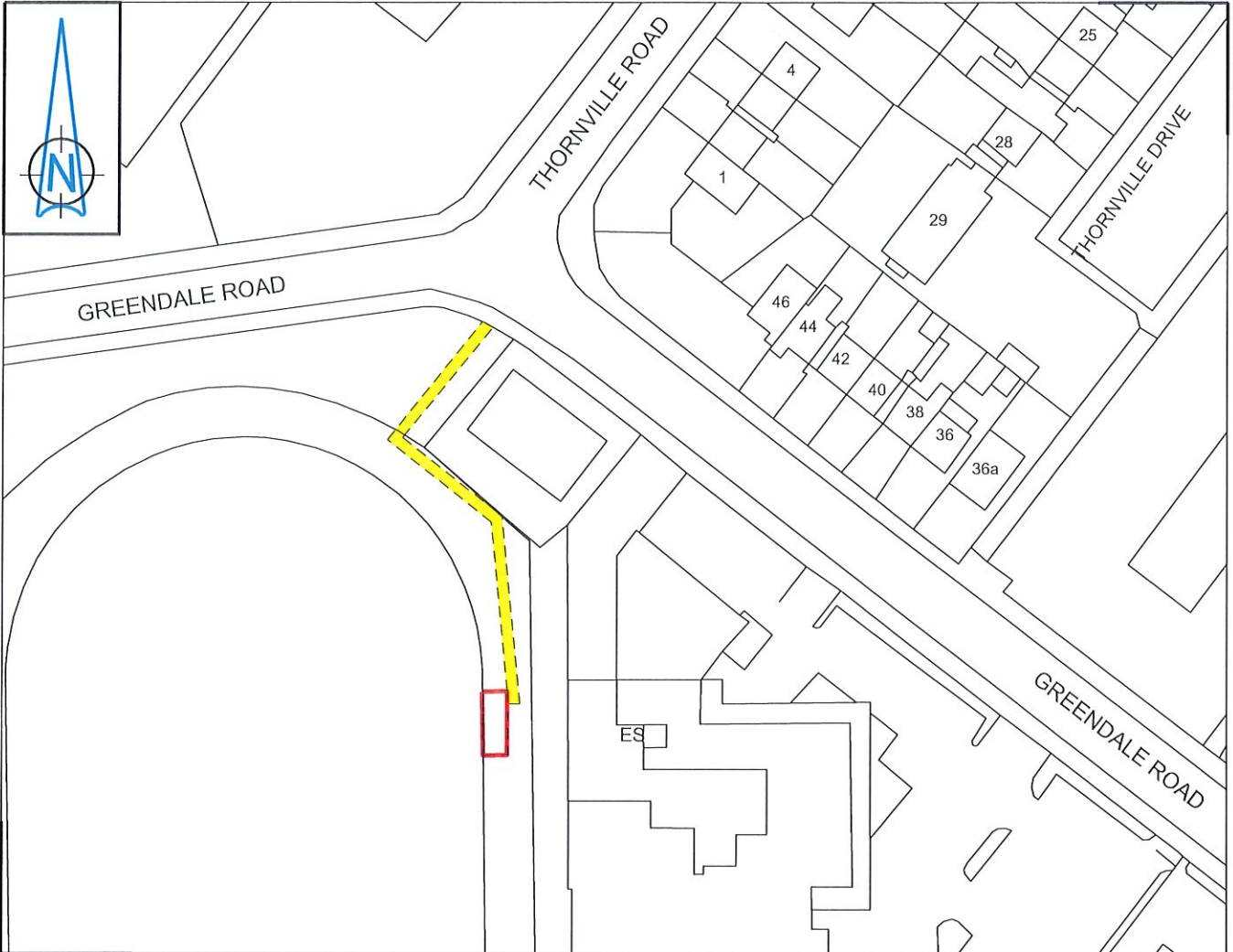


N: 738993.886

E: 722715.185



E: 722588.095

N: 738849.918

FOXFIELD GREEN OPEN SPACE

Map for Information Purposes

NOTE: Access Route shown coloured yellow



Comhairle Cathrach
Bhaile Átha Cliath
Dublin City Council

An Roinn Comhshaoil agus Iompair
Rannán Suirbhéireachta agus Léarscáilithe
Environment and Transportation Department
Survey and Mapping Division

O.S REF

3133-19

SCALE

1:1000

INDEX No

DWG No

REV

FILE NO

F:\SM-2022-0484 - 001 - C.dgn

DATE

24-10-2022

SURVEYED /
PRODUCED BY

T. Curran

THIS MAP IS CERTIFIED TO BE COMPUTER GENERATED BY
DUBLIN CITY COUNCIL FROM ORDNANCE SURVEY DIGITAL MAPBASE

SURVEY, MAPPING AND RELATED RESEARCH APPROVED

INDEX No.

SM-2022-0484

Dr JOHN W. FLANAGAN

CEng FIEI FICE

CITY ENGINEER

APPROVED

THOMAS CURRAN

ACTING MANAGER LAND SURVEYING & MAPPING
DUBLIN CITY COUNCIL

Notes:
 Site Entrance Coordinates
 Irish Grid: E 322724, N 238920
 ITM: E 722664, N 738944
 Site Centre/Asset Location Coordinates and Elevation
 Irish Grid: E 322726, N 238862
 ITM: E 722666, N 738886
 Elevation: 18m
 Area of Redline boundary: 39.9m²
 A.S.L. = Above Sea Level
 A.C.L. = Above Ground Level
 All Dimensions are in mm unless specified

DDC PLAN NO 5375/22
 RECEIVED: 05/12/2022

No.	Revision	Date	By	Clc
-	ORIGINAL WORKING DRAWING	22/12/21	W	

entrust
 planning & environmental

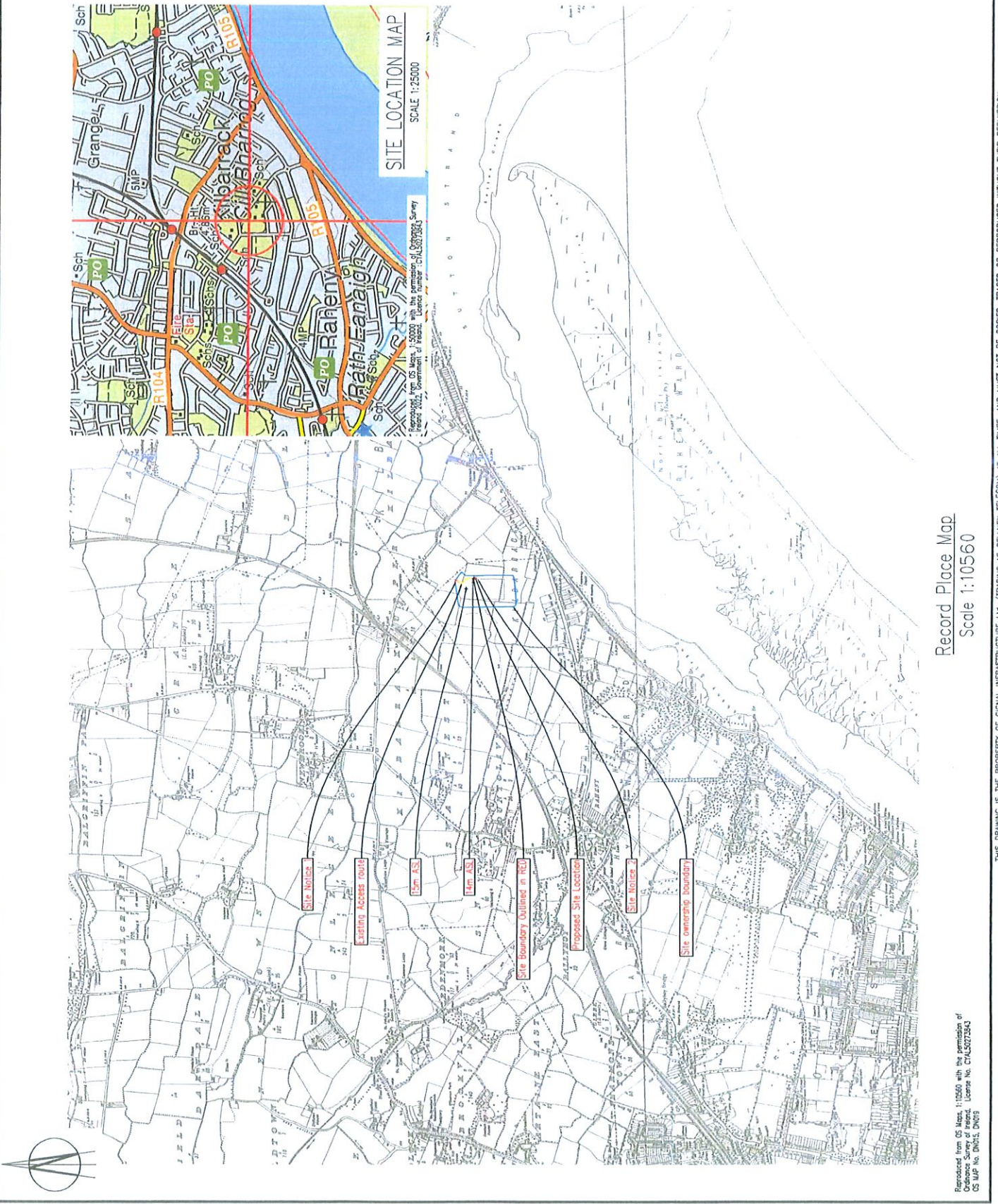
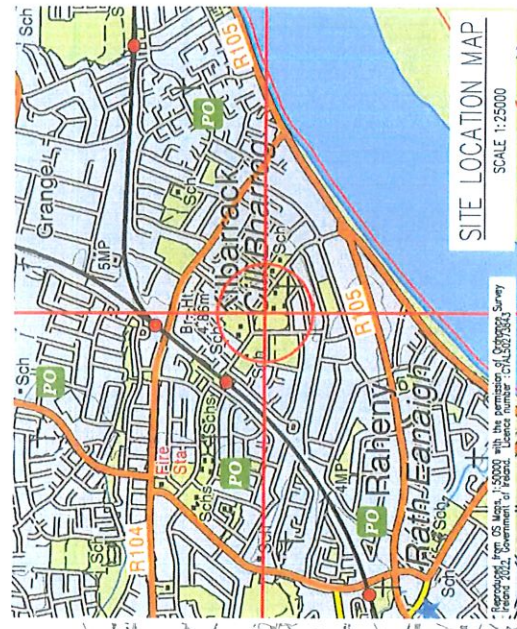
Drawings prepared by: Fogi, Murni,
 ENTRUST LTD, Unit 10, Parkside, Parkside Enterprise
 Co. Galway, H91 X599, TEL: +353 85 1 211 211
 contact@entrust-services.com

celnex
 driving telecom connectivity

Celnex Infrastructure Ltd.
 Suite 311 Q House, 76 Furea Road
 Sneyrd Industrial Estate,
 Dublin 15, D15 Y150, IRELAND

GLENLINE
 telecoms

PLANNING	
Site No.	CIG-03478
Original No. Host	SR2847
Original No. Guest 1	-
Original No. Guest 2	-
Host Operator	3 IRELAND
Site Name	Lands at Foxfield Green Open Space, Foxfield, Raheny, Dublin 5
Title	MOBILE TELECOMMUNICATIONS INSTALLATION
RECORD PLACE MAP - 1:10560	
Designed by	Date 21/12/22
Drawn by	Scale 1:10560
	Rev. -
Dwg No. CIG-03478-PD-02	



Record Place Map
 Scale 1:10560

Reproduced from OS Map 1:10560 with the permission of Ordnance Survey of Ireland. Licence No. CV4LS2728A OS MAP No. DNB1L DNB19