





CLONTARF ROAD - Lands at

Dublin City Council with Coras Iompair Eireann

DCC to CIE - Grant of Licence of Car Park (898m²) shown thus 
 CIE to DCC - Grant of Right of Way (99m²) over area shown thus 
 Wayleave for ESB cable shown thus 



Comhairle Cathrach
Bhaile Átha Cliath
Dublin City Council

An Roinn Comhshaoil agus Iompair
Rannán Suirbhéireachta agus Léarscáilithe
Environment and Transportation Department
Survey and Mapping Division

O.S REF 3198-13, -18	SCALE 1:1000
DATE 20-10-2021	SURVEYED / PRODUCED BY T. Curran

INDEX No	DWG No	REV
FILE NO	F:\SM-2021-0734 - 001 - A.dgn	

Dr JOHN W. FLANAGAN
CEng FIEI FICE
CITY ENGINEER

THIS MAP IS CERTIFIED TO BE COMPUTER GENERATED BY
DUBLIN CITY COUNCIL FROM ORDNANCE SURVEY DIGITAL MAPBASE
SURVEY, MAPPING AND RELATED RESEARCH APPROVED

APPROVED _____
THOMAS CURRAN
ACTING MANAGER LAND SURVEYING & MAPPING
DUBLIN CITY COUNCIL

INDEX No.
SM-2021-0734