




RAILWAY STREET

-  **Proposed Licence for Works**
-  **Proposed Shared Surface**
-  **Proposed Disposal of Fee Simple to Circle Voluntary Housing Association**



Comhairle Cathrach
Bhaile Átha Cliath
Dublin City Council

An Roinn Comhshaoil agus Iompair
Rannán Suirbhéireachta agus Léarscáilithe
Environment and Transportation Department
Survey and Mapping Division

O.S REF
3198-21 3264-01

SCALE
1:1000 @ A4

DATE
12 Sept 2019

**SURVEYED /
PRODUCED BY**
Owen Lloyd

INDEX No	FOLDER No	CODE	DWG No	REV
FILE NO	SM-2017-0499-	0204-	C4 - 011 - A.dgn	

THIS MAP IS CERTIFIED TO BE COMPUTER GENERATED BY
DUBLIN CITY COUNCIL FROM ORDNANCE SURVEY DIGITAL MAPBASE
SURVEY, MAPPING AND RELATED RESEARCH APPROVED

APPROVED _____
THOMAS CURRAN
ACTING MANAGER LAND SURVEYING & MAPPING
DUBLIN CITY COUNCIL

INDEX No.
SM-2017-0499

JOHN W. FLANAGAN
PhD CEng Eur Ing FIEI FICE
ACTING CITY ENGINEER