



Comhairle Cathrach  
Bhaile Átha Cliath  
Dublin City Council

---

**NOTIFICATION TO ATTEND MONTHLY MEETING OF THE NORTH CENTRAL AREA COMMITTEE TO BE HELD IN THE NORTHSIDE CIVIC CENTRE, BUNRATTY ROAD COOLOCK, DUBLIN 17 ON MONDAY 20<sup>th</sup> JUNE 2016 AT 2.00 P.M**

---

***TO EACH MEMBER OF THE NORTH CENTRAL AREA COMMITTEE***

You are hereby notified to attend the monthly meeting of the above Committee to be held **on 20<sup>TH</sup> June 2016 at 2.00 pm** in The **Northside Civic Centre, Bunratty Road, Coolock, Dublin 17** to deal with the items on the agenda attached herewith

**DAVE DINNIGAN**  
**AREA MANAGER**

**Dated this day, 14<sup>th</sup> June 2016**

**Contact Person:**

Ms. Dympna McCann, Phone: 2228847  
Ms. Yvonne Kirwan, Phone: 2228848  
Northside Civic Centre,  
Bunratty Road,  
Coolock, Dublin 17.

**Fax: 8775851**

**EMAIL: [north.central@dublincity.ie](mailto:north.central@dublincity.ie)**

5057.	<b>Minutes of meeting held on the 16<sup>th</sup> May 2016</b>	7-10	
5058.	<b>Questions to Area Manager</b>	70-75	
5059.	<b>Area Matters</b>		<b>1hr</b>
	a. National Cultural Institutions and Neighbourhoods Project <b>Ray Yeates</b>	11-12	
	b. Dublin City Sport and Wellbeing Partnership ( Report herewith)	13-14	
	c. Update report on River Wad Phase 1 and Phase 2 ( Report herewith) <b>Ger O'Connell</b>	15	
	d. Audit of Playgrounds within the North Central Area ( Report to follow)---- <b>Debbie Clarke</b>		
	e. Update on how works are progressing with regard to co-ordinating Roads Maintenance programme and new Tree Strategy ( Report herewith)	16	
	f. Dollymount Beach ( Report herewith) <b>Noel Mc Evoy</b>	17	
	g. Verbal update KCCP <b>Jim Lee</b>		
	h. Verbal update on Darndale Park <b>Jim Kelly , Eoin Ward</b>		
	i. Naming & Numbering Proposal for a new development on a site at 726 & 728 Howth Road, Dublin 5. ( Report herewith) <b>Elaine Mulvenny</b>	18	
	j. Proposal to initiate the procedure for the taking in charge of the Spine Road, Venetian Hall (from Howth Road up to the Railway Bridge), Killester, Dublin 5 ( Report herewith) <b>Elaine Mulvenny</b>	19	
	k. Proposal to initiate the procedure for the extinguishment of the Public Right of Way over laneway to the rear of 34-48 Vernon Avenue & 15-43 Belgrove Road ( Report herewith) <b>Elaine Mulvenny</b>	20	
	l. Naming & Numbering Proposal for the development of 137 new housing units on site at St. Joseph's, Grace Park Road, Dublin 9( Report herewith) <b>Elaine Mulvenny</b>	21-22	
	m. Proposal to initiate the procedure for the taking in charge of Footpath at 14 to 17 Vernon Court, Seafield Road, Clontarf, Dublin 3( Report herewith) <b>Elaine Mulvenny</b>	23	
	n. Proposal to initiate the procedure for the extinguishment of the Public Right of Way over 2 footpaths located at Belcamp Avenue, Moatview Gardens & Moatview Avenue( Report herewith) <b>Elaine Mulvenny</b>	24	
	o. Financial update ( Report herewith) <b>Jim Kelly</b>	25-26	
	p. Webcasting		
5060.	<b>Items for following meetings</b>		<b>05 mins</b>
5061.	<b>Roads and Traffic Matters</b>		<b>15 mins</b>
	a. Minutes of Traffic Advisory Group meeting held on 15 <sup>th</sup> May 2016 ( Report herewith)	27-65	
5062.	<b>Planning and Development Matters</b>		
	a. Notification of initiation under Part 8 Planning and Development Regulations 2001—Proposed Amalgamation of Bedsits and Associated External Works to 12 number units at Richmond Road, Dublin 3.( Report	66-67	

	herewith)		
	b. Proposed disposal of Dublin City Councils fee simple interest in No. 10 Marino Mart, Fairview, Dublin 3 ( Report herewith)	<b>68</b>	
	c. Proposed disposal of a portion of a former laneway between Nos. 36 & 38 Kilbarron Avenue, Coolock, Dublin 5, to Teresa Murray( Report herewith)	<b>69</b>	
<b>5063.5072</b>	<b>Motions</b>	<b>5-6</b>	<b>10 mins</b>

## **AGENDA**

**5057.** Minutes of meeting held on the 16<sup>TH</sup> May 2016

**5058.** Questions to Area Manager

### **5059. Area Matters**

- a. National Cultural Institutions and Neighbourhoods Project **Ray Yeates**
- b. Dublin City Sport and Wellbeing Partnership ( Report herewith)
- c. Update report on River Wad Phase 1 and Phase 2 ( Report herewith) **Ger O'Connell**
- d. Audit of Playgrounds within the North Central Area ( Report to follow ) **Debbie Clarke**
- e. Update on how works are progressing with regard to co-ordinating Roads Maintenance programme and new Tree Strategy ( Report herewith) **Noel Mc Evoy**
- f. Dollymount Beach ( Report herewith) **Noel Mc Evoy**
- g. Verbal update KCCP **Jim Lee**
- h. Verbal update on Darndale Park **Jim Kelly , Eoin Ward**
- i. Naming & Numbering Proposal for a new development on a site at 726 & 728 Howth Road, Dublin 5. ( Report herewith) **Elaine Mulvenny**
- j. Proposal to initiate the procedure for the taking in charge of the Spine Road, Venetian Hall (from Howth Road up to the Railway Bridge), Killester, Dublin 5 ( Report herewith) **Elaine Mulvenny**
- k. Proposal to initiate the procedure for the extinguishment of the Public Right of Way over laneway to the rear of 34-48 Vernon Avenue & 15-43 Belgrove Road ( Report herewith) **Elaine Mulvenny**
- l. Naming & Numbering Proposal for the development of 137 new housing units on site at St. Joseph's, Grace Park Road, Dublin 9( Report herewith) **Elaine Mulvenny**
- m. Proposal to initiate the procedure for the taking in charge of Footpath at 14 to 17 Vernon Court, Seafield Road, Clontarf, Dublin 3( Report herewith)**Elaine Mulvenny**
- n. Proposal to initiate the procedure for the extinguishment of the Public Right of Way over 2 footpaths located at Belcamp Avenue, Moatview Gardens & Moatview Avenue( Report herewith) **Elaine Mulvenny**
- o. Financial update ( Report herewith) **Jim Kelly**
- p. Webcasting

### **5060. Items for following meetings**

#### **5061. Roads and Traffic Matters**

- a. Minutes of Traffic Advisory Group meeting held on 15<sup>th</sup> May 2016 ( **Report herewith**)

#### **5062. Planning and Development Matters**

- a. Notification of initiation under Part 8 Planning and Development Regulations 2001—Proposed Amalgamation of Bedsits and Associated External Works to 12 number units at Richmond Road, Dublin 3.( Report herewith)
- b. Proposed disposal of Dublin City Councils fee simple interest in No. 10 Marino Mart, Fairview, Dublin 3 ( Report herewith)

- c. Proposed disposal of a portion of a former laneway between Nos. 36 & 38 Kilbarron Avenue, Coolock, Dublin 5, to Teresa Murray( Report herewith)

## **MOTIONS:**

### **5063. Motion in the names of Councillor Tom Brabazon, Councillor Micheál MacDonncha, Councillor Alison Gilliland, Councillor John Lyons & Councillor Michael O'Brien**

That this Area Committee calls upon

1. The Roads and Traffic Division, the Parks Department and the Area Manager to agree to provide indented parking in the green open space on both on Elmfield Way and on the oppsite side of the Green at Templeview Avenue to match.

2. The Area Manager to ensure that Traffic Assesments carried out at Elmfield Way are done so not just during normal working hours but outside of hours and that all recent requests be reviewed particularly in the light of evening time conditions.

3. The Area Manager to request the Garda Siochana and the Council Contractor to enforce breaches of Road Traffic Law at Elmfield way and to do so outside of office hours and during office hours also.

4. The Area Manager to confirm the ownership of the site at Grove Lane and to Liaise with the owners in direct contact or pursuant to the Derelict Sites Act or other legislation as appropriate, to see that dumping is prevented, regular trespass is prevented and that the site is cleared and secured from further incursions and anti social behaviour and that this abuse of the local residents is prevented and that a proper use of the site such as the including of the the site into the back gardens of Greenwood and the relevant houses

### **5064. Motion in the names of Councillor John Lyons**

Recognising the severity of the housing and homelessness crisis in the city, noting also that the greatest demand for housing is in the northeast of the city, in Artane, Coolock, Killester, Raheny, Darndale, Beaumont, Marino, Clontarf, Kilbarrack and the surrounding areas, this area committee is committed to ensuring that all lands suitable for residential development in the ownership and control of Dublin City Council in the North Central Area are used to provide homes for the approximately six thousand families, couples and single people on the housing and transfer lists in AREA B.

### **5065. Motion in the names of Councillor John Lyons**

Noting with concern Dublin Bus management's proposal to terminate the 27B bus route on the Oscar Traynor Road, this area committee will request in writing an urgent meeting with Dublin Bus CEO Ray Coyne to outline the reasons for retaining this vital public transport link between the Malahide Road and Swords Road.

### **5066. Motion in the names of Councillor Michael O'Brien**

That this area committee supports the concept of a school bus service being made available to those children in emergency accommodation regardless of whether or not they meet the current eligibility criteria operated by the Department of Education and Bus Eireann which have no regard for the particular challenges faced by families with children in emergency accommodation and furthermore we write to the Department and Bus Eireann on this matter.

### **5067. Motion in the names of Councillor Michael O'Brien**

That this area committee notes with concern the perilous position the TARGET project in Donaghmede has been placed in by being ordered to vacate their current location in St Kevin's school and call on DCC to give whatever practical assistance it can to help them secure a location so they can continue their important counselling, educational and recreational work in the community.

### **5068. Motion in the names of Councillor Deirdre Heney**

That the Manager, in relation to ongoing problems of dumping of household/other waste and anti-social behaviour that is taking place in Maypark, Donnycarney, put in place appropriate enforcement measures that will address these issues.

**5069. Motion in the names of Councillor Deirdre Heney**

That the manager ensure that Lorcan Estate Residents Association and other affected residents be fully consulted in advance of any development of the Lawrence land, (such consultation period to be at least 8 weeks duration) and that he also ensure that no construction traffic shall be permitted to use Lorcan estate as a through road for any possible future development of the Lawrence lands.

**5070. Motion in the names of Councillor Deirdre Heney**

That the manager ensure that the social housing percentage of any future development in the Lawrence Lands not exceed that of 30% as agreed at City Council.

**5071. Motion in the names of Councillor Alison Gilliland**

That Dublin City Council enter into its Programme of Works the painting of the stairwells in all blocks in the Cromcastle Complex . That this work be undertaken during the current year or, acknowledging the that all funding may already be allocated for the current year, that this project be prioritised for early 2017.

**5072. Motion in the names of Councillor Naoise O'Muirí**

That Dublin City Council commission a Study of Griffith Avenue with a view to it being re-classified as a Linear Park

**NORTH CENTRAL AREA  
COISDE CHEANTAR AN LARTHUAISCIRT  
MINUTES OF MEETING HELD ON  
MONDAY 16<sup>th</sup> MAY 2016 AT 2.00 P.M**

**5040.** Minutes of meeting held on the 18<sup>th</sup> April 2016  
**Order: Noted**

**5041.** Questions to Area Manager  
**Order: Noted**

**5042. Area Matters**

a. Red Stables Market, St. Anne's Park

**Order: Noted**

b. Verbal update on how works are progressing with regard to co-ordinating Roads Maintenance programme and new Tree Strategy

**Order: Report to June meeting**

c. Representative from Gaelscoil Cholmcille

**Order: Forward Presentation and report prepared by the school to both the Housing and Planning SPCs for consideration**

**Committee to write to the Dept of Education looking for support for the school's plans That the school be consulted going forward in terms of the development of the site adjacent.**

d. Verbal Update KCCP

**Order: Committee requested Councillors to view copy of the Lease.**

e. Budget for Dublin City Sport and Wellbeing Partnership

**Order : Noted**

f. Dublin City Sport and Wellbeing Partnership

**Order : Noted**

g. Verbal update on Housing Programme / Composition of 565 Units completed in 2015

**Order : Noted.**

h. Housing Allocations Report

**Order: Noted**

i. Verbal update on Artane Resource Centre

**Order: Noted**

j. Report on Plans for Social / Affordable Housing in the North Central Area for the next 12 months

**Order: Noted**

k. Audit of Playgrounds within the North Central Area

**Order: Defer to June North Central Area Committee meeting**

l. Report on future of Lands at Northern Cross / Belmayne

**Order: Provide A3 colour coded map. Area Manager to organise workshop with Committee in relation to Belmayne.**

m. Naming Proposal for road within Clongriffin, Dublin 13 currently known as Monk's Walk

**Order: Agreed**

**Additional Item**

Naming & Numbering Proposal for the development of 17 new houses on a site in Clongriffin  
- **Naming Kings walk /Siulan an Ri approved**

**Order: Agreed**

- n. National Cultural Institutions and the Neighbourhood Programme

**Order: Agreed**

**5043. Items for following meetings**

**Update report Clanmoyle Phase 1 and Phase 2**

**Dollymount –Readiness for high season**

**Audit of Playgrounds within the North Central Area**

**Public Domain presentation ---July meeting**

**5044. Roads and Traffic Matters**

- a. Minutes of Traffic Advisory Group meeting held on 26<sup>th</sup> April 2016

**Order: Noted**

**5045. Planning and Development Matters**

- a. Proposed grant of a long lease of Retail Unit No. 4 in the Darndale Belcamp Village Centre, Dublin 17.

**Order: Agreed. Recommend to City Council**

- b. Derelict Sites Report

**Order: Noted**

- c. Quarterly Enforcement Report—January –March 2016

**Order: Noted**

**MOTIONS:**

**5046. Motion in the name of Councillor Alison Gilliland**

That Dubin City Council take full responsibility for funding, conducting and disseminating a 1) Transport Assessment and 2) Social Infrastructure Audit on the planned development of 655 units on the vacant lands on the Oscar Traynor Rd. That

a) these assessment /audit be initiated as soon as possible

b) this responsibility is detailed in any tender briefs/documentation with regard to the lands.

c) DCC will use the resulting reports for each assessment /audit to inform the facility, amenity, public services, traffic and transport requirements for the development of the site so as to enable a sustainable, fully serviced urban community.

d) plans be drawn up by DCC, where appropriate in conjunction with any developer that may win the tender, to address any deficits identified in each assessment/audit

e) these plans operate in tandem with progress on the development so as to realise a sustainable, fully serviced urban community, to minimise disruption and knock on negative impacts to the local communities surrounding the vacant lands development.

**Order: Report to Councillor**



**5047. Motion in the name of Councillor Alison Gilliland**

Recognising the success of the DCC Community Hub at 60 Main St Clongriffin in building and facilitating local community inclusion, activities and social well-being, that DCC negotiate a similar agreement with the owners/receivers of Belmayne to secure the use of a vacant unit in Belmayne to be funded and managed by DCC for local community activities.

**Order: Report to Councillor**

**5048. Motion in the name of Councillor Alison Gilliland and Councillor Larry O'Toole**

That Dublin City Council conduct an assessment into the viability of constructing an road traffic exit from the Newtown Court Estate onto the R139/N32 as a measure to alleviate the continuous and persistent anti-social behaviour, damage and littering experienced by local residents along the private road into their estate. ***That such an assessment make reference to current road safety and traffic management issues at Belcamp Lane onto the Malahide Rd***

**Order: Report to Councillor**

**5049. Motion in the name of Councillor Michael O'Brien**

That this area committee supports the struggle of Tesco workers and their union Mandate to protect pay and conditions in the face of employer demands upon pre- 1996 staff to accept reduced pay and conditions.

**Order: Report to Councillor**

**5050. Motion in the name of Councillor Damian O'Farrell**

That this Local Area committee acknowledges the presentation of DCC's Litter Management Plan at the April 2016 meeting of Dublin City Council. We recognise that there were strong representations made by Councillors present on the ongoing dog litter situation in our city. In this regard we call upon DCC to place dog litter bins in suitable locations inside our parks within 50 metres of the entrance. For instance a possible suitable location would be inside St Anne's Park, Vernon Ave entrance. A dog litter bin 50metres inside St Anne's Park would allow for the disposal of dog dirt soon after the dog enters the park (when many dogs use the facility!!!) or for the disposal of a used bag on exit. After park closing time the entrance gates are locked at this location which deters fly tipping. There are other such suitable locations in this and other parks. DCC should meet members of the public who are prepared to bag their dog dirt half way and provide more disposal units.

**Order: Report to Councillor**

**5051. Motion in the name of Councillor Damian O'Farrell**

That this Local Area committee acknowledges the presentation of DCC's Litter Management Plan at the April 2016 meeting of Dublin City Council. We recognise that there were strong representations made by Councillors present on the ongoing dog litter situation in our city. In this regard we call upon DCC to place a dog litter bin on the Bull Wall in a suitable location. There is no disposal facility in this area and I'm aware that the Bull Island Action Group (local voluntary group who clean this area once a month) disposes of many many filled dog litter bags. I believe that DCC should meet members of the public who are prepared to bag their dog dirt half way and provide a disposal unit at this location.

**Order: Report to Councillor**

**5052. Motion in the name of Councillor Damian O'Farrell**

That this Local Area committee congratulates all who took part in the recent DCC initiative 'Team Dublin Clean-Up'

It was noted by the unit that operated along Clontarf Promenade that the shrubberies are major dirt collectors and their removal (trees to be left in situ) would greatly improve the cleanliness of the promenade. Also we note that a very large shrub area / tree which was causing problems (anti-social / dirt) was recently removed from the promenade opposite Hollybrook Road however a new shrubbery has recently been planted in its place and this seems to be counterproductive as far as keeping the area clean / safe is concerned.

**Order: Report to Councillor**

**5053. Motion in the name of Councillor Damian O'Farrell**

That this Local Area committee acknowledges the presentation of DCC's Litter Management Plan at the April 2016 meeting of Dublin City Council. There are concerns that overgrown shrubberies along Clontarf

Promenade, Fairview Park & Alfie Byrne Road and are acting as dirt gathers, encouraging rats and providing cover for anti-social behaviour. We ask that on a managed piece meal basis that these aforementioned overgrown areas be eventually eliminated by DCC.

**Order: Report to Councillor**

**5054. Motion in the name of Councillor Damian O'Farrell**

That this Local Area committee acknowledges the presentation of DCC's Litter Management Plan at the April 2016 meeting of Dublin City Council. In order to have a cleaner city we believe that our public waste bins should be more actively managed by DCC. For instance along Clontarf Promenade at litter black spots (take-aways at junctions with Vernon Ave / Hollybrook Road) more bins need to be provided and bins need to be emptied more often particularly on sunny days and over the weekend. Bins could be numbered (as with street lamps) and members of the public could text DCC when a bin needed to be emptied etc

**Order: Report to Councillor**

**5055. Motion in the name of Councillor Deirdre Heney**

That a full up-date on the fruiting tree plan for the Marino area be given, with details of any consultation with local residents and details of trees removed thus far and any future plans for removal.

**Order: Report to Councillor**

**5056. Motion in the name of Councillor Naoise O'Muirí**

That the Parks Dept remove the remaining metal name-plates in the St Annes Arboretum as they continue to be a serious hazard to dogs and children.

**Order: Report to Councillor**

**Councillor Ciarán O'Moore,  
Cathaoirleach  
Dated 17<sup>TH</sup> May 2016**

**Attendance**

Councillor Ciarán O'Moore (In chair)

Councillor Paddy Bourke, Councillor Tom Brabazon, Councillor Declan Flanagan, Councillor Alison Gilliland, Councillor Deirdre Heney Councillor Jane –Horgan Jones, Councillor John Lyons, Councillor Sean Paul Mahon, Councillor Edel Moran, Councillor Michael O'Brien, Councillor Damian O'Farrell, Councillor Naoise O'Muirí, Councillor Larry O'Toole

**Apologies:**

Councillor Michael Mac Donncha

**Dublin City Council**

Dave Dinnigan, Area Manager  
Les Moore, City Parks Superintendant  
Elaine Mulvenny, Assistant Area Manager,  
Jim Kelly, Assistant Area Manager  
Dympna McCann, Senior Staff Officer  
Yvonne Kirwan, Staff Officer  
Jim Lee, Community and Social Development Officer  
Aidan Fitzsimons, Area Housing Manager  
Derek Farrell, Area Housing Manager  
Máire Igoe, Derelict Sites Section  
Fiacra Worrall, Planning Enforcement

Caitríona Ní Mhurchú (Vice-Principal), Gaelscoil Cholmcille  
Brigid Lyons, Gaelscoil Cholmcille  
Bridín Nic Ionraic, Gaelscoil Cholmcille  
Maria Connolly, Gaelscoil Cholmcille

## **The Chairman and Members of North Central Area Committee.**

### **National Cultural Institutions and Neighbourhoods Project**

Dublin City Council became a candidate for the European Capital of Culture 2020 designation in late 2014. A far reaching public consultation and a promotion of Dublin's cultural strengths and ambition characterised the bid process and the civic energy generated as well as the innovative programme outlined in the Bid Book have left a legacy of skills and new thinking.

Although not shortlisted, Dublin City Council had already set aside €1M to support the second round of the Bid in the Council annual budget 2016 and discussions of retaining this budget and reinvesting it strategically in Culture ensued. The City Arts Officer proposed to the Assistant Chief Executive and the CEO that the fund should be set to long term strategic goals i.e.

- (a) That any project or idea supported should be of such a quality and interest to the Members of Dublin City Council as to cause a desire to retain this budget for Culture in future years.
- (b) That the wide ranging consultations with citizens should continue.
- (c) That further investment in Culture should be leveraged because of this investment nationally and in Europe.
- (d) That Community organisations, businesses and cultural institutions could work together.
- (e) That the Projects should be of sufficient scale to leave a legacy of working closely with the National Cultural Institutions.

Through further discussion and consultation with the Area Managers of Dublin City Council and subsequent meetings with Area Community Development Teams, City Council Libraries and the Arts Office, one of the large scale projects from Dublin's Bid Book was selected for feasibility study. The project proposed is that National Cultural Institutions (NCI's) including the Irish Museum of Modern Art, The Abbey Theatre, The National Museum, The Chester Beatty Library, The National Concert Hall, The National Gallery, The National Library, all of whom are located in Dublin, would form partnerships with local neighbourhoods in such a way that a high quality cultural initiative connecting the NCI and the Neighbourhood would result. This programme or initiative would seek to connect the local, national and international cultural ambition of Dublin as a Capital City while ensuring the development of local cultural capacity. The Department of Arts Heritage and the Gaeltacht (DAHG) convened the NCI's to discuss the project and the approach was wholly endorsed by all involved. DAHG are considering how best to support the project and may do so through financial assistance either Capital or Current Revenue.

It is proposed that each project is large scale and that programmes e.g. in schools or broader cultural initiatives e.g. in intercultural integration can be considered. In the first instance, 600K will be available for projects across the five areas and a Project Manager for each Area will be appointed by Tender. An overall coordinator Iseult Byrne has been appointed and local consultations in each Area have begun.

An Advisory Group has now been formed in each City Area and National Cultural Institutions have assigned themselves singly or in pairs as follows

#### The 5 National Cultural Neighbourhood Project groupings are:

Central Area is collaborating with the National Library of Ireland

South Central is collaborating with The Chester Beatty Library & the National Concert Hall

South East is collaborating with The National Gallery of Ireland

North West is collaborating with The National Museum of Ireland and The Abbey Theatre

North Central is collaborating with The Irish Museum of Modern Art.

Each Advisory Group consists as indicated above of The Area Community Development Team, The Arts Office, City Libraries, and a National Cultural Institution(s). Local consultations such as those undertaken in the Bid process have begun in each City Area to aid project development and Neighbourhood theme selection.

Each Advisory Group has met in facilitated session to agree their working purpose and to set out criteria for project selection.

The criteria agreed for selection of projects vary slightly in each of the Areas, but in all cases they require that the project:

- Contains Meaningful Participation and active engagement by residents of the Area

- Is Impactful – Personally, Locally, Nationally and Internationally
- Is Inclusive & Accessible (intellectually, physically & virtually)
- Is Ambitious & Challenging, Innovative & of high quality
- Is relevant (to the community, the area, the institution and to DCC)
- Is Feasible and Realistic

It is proposed that projects will be developed through a process of consultation and collaboration and also that significant progress in implementation occurs during 2016.

Through a consultation process involving community meetings and facilitated sessions supported by the Community Development Team, A community organisation (s) will be identified as partner in the project or programme proposed. Once the idea, community partner and implementation time line is set, regular updates will be provided to the Area Committee

**Ray Yeates**

**City Arts Officer**

**The Chairman and Members of  
North Central Area Committee**

**DUBLIN CITY SPORT & WELLBEING PARTNERSHIP**

- A variety of sports activities will be present at the **Belmayne Community Information Day** on the 25th June.
- **Active Schools Week:** Taking place in Belgrove National School on Wednesday 22nd June
- **HSE soccer for men with mental health issues:** This programme is a soccer based programme run in Kilmore community centre every Thursday at 3pm to help men with mental health issues through sport and physical activity. In conjunction with the HSE.
- **The Dales Physical and Wellbeing Programme:** This is a 12 week programme every Wednesday for 2 hours for people with addiction problems. The first 6 weeks of this programme was boxercise in Darndale Boxing Club followed by 6 weeks of yoga. This programme is jointly run by DCC and The Dales Drug Programme.
- **Olympic Handball:** This is a new programme given Scoil Fhursa in Kilmore the chance to take part in a new sport; this programme is run by DCC sports officer on Thursday mornings in Kilmore hall.
- **After School Sports Drop In:** Over 150 young people take part in an after school sports drop in programme targeted at four youth services in the area. This is a joint initiative by the Sports Officer, Sphere 17 and Kilmore Youth Project. This program is to introduce young people to different sports like cricket, Olympic handball, indoor tennis and basketball. It runs on Monday, Tuesday, Wednesday & Friday.
- **Athletics:** Scoil Caitriona & OLI Darndale are taking part in a track and field indoor athletics programme that will be run into a city wide event for schools around the city. It will culminate in the Street Olympics, taking place on 28<sup>th</sup> July in Irishtown Stadium.
- **Kilmore Youthreach Fitness & Sport:** Kilmore Youthreach is participating in a women's fitness and health programme every Thursday at 2pm in Kilmore Hall.
- **School Completion Absentee Programme:** This very successful program is run with the FAI, School Completion and DCC to help young primary school boys and girls attend school through a soccer program run at the Oscar Traynor pitches. The programme is run on behavioural and attendance basis and takes place every Wednesday.
- **Girl's Fitness & Dance Class:** This programme is for 4<sup>th</sup>, 5<sup>th</sup> and 6<sup>th</sup> classes in Scoil Ide, Kilmore and takes place every Thursday from 12 – 2.30pm. The idea is to help young girls enjoy fitness and teach them that health is very important in their lives.
- **Summer Programmes:** Activities with Kilbarrack Youth Project, Donnycarney Youth Project, Kilbarrack Coast Community Youth Project, Trinity Youth Project, St. Monica's Youth Centre and with the Family Support Worker in Donnycarney will include: pier jumping in Wicklow with swim safety session, speed boating in Dun Laoghaire, outdoor adventure activities, Zipit forest adventure and other outdoor special interest activities. Approximately 300 young people from these projects will participate in the summer programmes.
- **Sports Integration Tournament with CDYSB Youth Projects in North Central Area:** 8 Young people aged 13-15yrs from 8 Youth Projects will take part in a 4 day tournament held around the North Central Area and Irishtown Stadium. The young people will compete in dodgeball, volleyball, ultimate frisbee, track and field athletics events and Olympic handball to win the overall prize and also a fair play award. This is an annual event which gives all the youth groups an opportunity to socialise with each other while playing sports. The week is finished off with a trip to Zipit forest adventure in Tibbradden where medals, awards and trophies are presented before the groups take to the treetops.

## **Contact details**

Niamh Redmond, Communications Officer: [niamh.redmond@dublincity.ie](mailto:niamh.redmond@dublincity.ie)

Antonia Martin, Manager, Sports Officer Team: [antonia.martin@dublincity.ie](mailto:antonia.martin@dublincity.ie)

Jason Brady, Sports Officer: [jason.brady@dublincity.ie](mailto:jason.brady@dublincity.ie)

Michelle Waters, Sports Officer: [michelle.waters@dublincity.ie](mailto:michelle.waters@dublincity.ie)

Paul Donnelly, Sports Officer: [paul.donnelly@dublincity.ie](mailto:paul.donnelly@dublincity.ie)

Daniel Russell, Sports Officer: [daniel.russell@dublincity.ie](mailto:daniel.russell@dublincity.ie)

Jimmy Mowlds, FAI Soccer: [jimmy.mowlds@fai.ie](mailto:jimmy.mowlds@fai.ie)

Noel Burke, Boxing: [noelkarenburke@gmail.com](mailto:noelkarenburke@gmail.com)

Fintan McAllister, Cricket: [fintan.mcallister@cricketleinster.ie](mailto:fintan.mcallister@cricketleinster.ie)

Billy Phelan, Rugby: [billy.phelan@leinsterrugby.ie](mailto:billy.phelan@leinsterrugby.ie)

## **Report by**

**Niamh Redmond**  
**Communications Officer**  
**Dublin City Sport & Wellbeing Partnership**

REGIONAL PROJECTS & FLOOD ADVISORY OFFICE,  
ENVIRONMENT & TRANSPORTATION DEPARTMENT,  
ROOM 412B, 68/70, MARROWBONE LANE, DUBLIN 8.

OIFIG RÉIGIÚNACH TIONSCADAL AGUS SEIRBHISI CHOMHAIRLEACH TUILE,  
ROINN COMHSHAOIL AGUS IOMPAIR  
SEOMRA 412B, 68/70 SRAID NAOMH MHUIRE, BAILE ÁTHA CLIATH 8.  
T: +353 (0) 1 222 4302

10<sup>TH</sup> JUNE 2016

The Chairman and Members of  
North Central Area Committee

---

**Re: Update on River Wad Phase 1 and Phase 2.**

---

The first portion of the Wad Phase 1 Flood Alleviation Scheme is substantially completed in Clontarf Golf Club and Clanmoyle Road. Some snagging works and the detail around the large drainage outlet in the green area are ongoing. The reconstruction of the rear of No.3 Clanmoyle road is programmed to commence in Q4 2016 supervised by the City Architects Office. Penstocks and controls to improve the new flood infrastructure have been purchased and are due for installation in Clontarf Golf club later in the year, this is weather dependant.

Contract Documents for the tunnel under the Howth road and an extra culvert on the Wad on the promenade area beside Clontarf road are programmed to be compiled in Q4 2016. These portions of the scheme will further alleviate flood risk along the Wad River.

Phase 2 of the Wad Flood Alleviation Scheme which would cost around €20m and extend from Clanmoyle Road along Collins Avenue East, Malahide Road and along Collins Park is at least a number of years in the future with funding and being the main barrier to its completion.

---

**Gerard O'Connell, Fellow Chartered Eng, MIEI,  
Engineer-In-Charge, Regional Projects & Flood Advisory Office  
Dublin City Council**

**Parks & Landscape Services,  
Ground Floor, Block 4.  
Civic Offices.**

**14<sup>th</sup> June 2016**

**The Chairman and Members of  
North Central Area Committee**

**Update on how works are progressing with regard to co-ordinating Roads Maintenance programme and new Tree Strategy**

The proposed Tree Strategy prepared by Parks and Landscape Services promotes a collaborative interdepartmental approach on such matters where trees are involved. Consultation between Roads Inspectors and District Parks Officers is encouraged in relation to roads maintenance works adjacent to public trees to ensure the most sustainable outcome.

**Marc Coyle,  
Assistant Parks Superintendent.**



**The Chairman and Members of  
North Central Area Committee**

**Dollymount Beach**

It is now two years since cars were prevented from parking on the beach at Dollymount and it is evident that this change has become broadly acknowledged by the public as being a positive move which enhances their enjoyment of the island and the beach. Works are due to commence shortly to mark and define a set down only area on the roundabout at the end of the causeway. It was envisaged that other measures to provide disabled parking beyond the existing barriers at the roundabout and to trial a re-align car parking along both sides of the causeway could have commenced before the summer peak season however it is now understood from the National Parks and Wildlife Service that any such interventions require a planning permission. This will be initiated at the July Area Committee meeting.

There have been no changes to car parking at the North Bull wall access to Dollymount beach.

Another initiative to improve accessibility has been to purchase 4 beach wheel chairs which have been successfully trialed in 2015 on Curracloe beach by Wexford County Council. The City Council will work with the Irish Wheel Chair Association (IWA) to make these chairs available to children and adults at Dollymount.

Leslie Moore,  
City Parks Superintendent.

Parks & Landscape Services  
Culture Recreation & Amenity Department  
Block 4, Ground Floor| Civic Offices, Wood Quay, Dublin 8.

T: +353 1 2225049 F: +353 1 2222668  
E: [leslie.moore@dublincity.ie](mailto:leslie.moore@dublincity.ie) | W: [www.dublincity.ie](http://www.dublincity.ie)

North Central Area Office,  
Northside Civic Centre, Bunratty Road, Coolock, Dublin 17.

Oifig Ceantar an Lárthuaiscirt,  
Ionad Cathartha an Taoibh Thuaidh, Bóthar Bun Raite,  
An Chúlóg, Baile Atha Cliath 17.  
T. 01 222 8541 F. 01 877 5851 E. joanne.osullivan@dublincity.ie

17th May 2016

Ref: **JOS/SR1969852/2016**

**The Chairman and Members of  
North Central Area Committee.**

---

**Naming & Numbering Proposal for a new development on a site at  
726 & 728 Howth Road, Dublin 5.**

---

- **1-11 Lonsdale, Howth Road / 1-11 Lonsdale, Bóthar Bhinn Éadair**
- **726 Howth Road / 726 Bóthar Bhinn Éadair**
- **726A Howth Road / 726A Bóthar Bhinn Éadair**
- **728 Howth Road / 728 Bóthar Bhinn Éadair**
- **728A Howth Road / 728A Bóthar Bhinn Éadair**
- **728B Howth Road / 728B Bóthar Bhinn Éadair**

This is a development of 16 houses on a site at 726 & 728 Howth Road, Dublin 5. The development is indicated on the attached drawing **RM36592**

Those houses fronting directly to and having access directly from the Howth Road and replacing the existing 726 and 728 Howth Road shall retain these identities with the addendum "a" or "b" as appropriate. Those new houses within the new development to the rear and those accessed off the internal spine road shall be numbered 1-11 Lonsdale respectively. The existing house, 728 Howth Road is called "Lonsdale" and occupies over 1 acre of the subject lands (the majority of the site), it was constructed in the early 1900's and formed part of lands originally sold off by the Vernon Estate and latterly developed in large plots of 1 acre+ along the Howth Road.

The Heritage Officer considers the proposed name and numbers appropriate. The name and numbers **1-11 Lonsdale, Howth Road/ 1-11 Lonsdale, Bóthar Bhinn Éadair**  
**726 Howth Road/726 Bóthar Bhinn Éadair, 726A Howth Road/ 726A Bóthar Bhinn Éadair, 728 Howth Road/ 728 Bóthar Bhinn Éadair, 728A Howth Road/ 728A Bóthar Bhinn Éadair, 728B Howth Road/ 728B Bóthar Bhinn Éadair** are considered suitable and are recommended for adoption.

**Dave Dinnigan**

---

**Executive Manager.**

North Central Area Office,  
Northside Civic Centre, Bunratty Road, Coolock, Dublin 17.

Oifig Ceantar an Lárthuaiscirt,  
Ionad Cathartha an Taoibh Thuaidh, Bóthar Bun Raite,  
An Chúlóg, Baile Atha Cliath 17.  
T. 01 222 8541 F. 01 877 5851 E. joanne.osullivan@dublincity.ie

23rd May 2016

Ref: JOS/SR1973644/2016

The Chairman and Members of  
North Central Area Committee

---

**Proposal to initiate the procedure for the taking in charge of the Spine Road, Venetian Hall (from Howth Road up to the Railway Bridge), Killester, Dublin 5.**

---

A request was received from OCPM Property Management to initiate procedures for the taking in charge of the Spine Road, Venetian Hall (from Howth Road up to the Railway Bridge), Killester, Dublin 5. It is intended that the roads and footpaths in this section as indicated on the attached Drawing **R.M. 25546A** be taken in charge.

The Planning Department recommends that the formal procedure be initiated to have the Spine Road Venetian Hall (from Howth Road to Railway Bridge) taken in charge.

**Recommendation**

It is recommended that the North Central Area Committee now agree to the initiation of procedure under Section 11 of the Roads Act 1993, as set out in Subsections 4 and 5 of Section 180 Planning and Development Act 2000, as amended by Planning and Development (Amendment) Act 2010, to declare the roads and footpaths indicated on Drawing **R.M. 25546A** to be public roads and footpaths in order that the process can be recommended to the City Council.

**Dave Dinnigan**

---

**Executive Manager.**

North Central Area Office,  
Northside Civic Centre, Bunratty Road, Coolock, Dublin 17.

Oifig Ceantar an Lárthuaiscirt,  
Ionad Cathartha an Taoibh Thuaidh, Bóthar Bun Raite,  
An Chúlóg, Baile Atha Cliath 17.  
T. 01 222 8541 F. 01 877 5851 E. joanne.osullivan@dublincity.ie

Ref: JOS/SR1974512/2016

Date: 24th May 2016

The Chairman and Members of  
North Central Area Committee.

---

**With reference to a proposal to initiate the procedure for the extinguishment of the Public Right of Way over laneway to the rear of 34-48 Vernon Avenue & 15-43 Belgrove Road**

---

**Proposal**

A request to have the public right of way extinguished over the laneway to the rear of 34-48 Vernon Avenue & 15-43 Belgrove Road was received from the Residents. The reason for the closure is to prevent break-ins to properties accessed via the laneway, to prevent anti-social behaviour, dumping & graffiti in the laneway. The proposed method of closure is by means of lockable gates. The extent of the proposed extinguishment is shown on Drawing No RM 36598 (copy attached).

**Service Checks**

A service check has been initiated.

**Statutory Requirement**

The statutory procedure involves giving public notice of the proposal in one or more newspapers circulating in the City and the affixing of that notice at each end of the right of way for a period of not less than 14 days. Any objections or representations made and not withdrawn shall be considered. The extinguishment of a public right of way is a function reserved to the elected members of the City Council.

**Recommendation**

I recommend that procedures be initiated under Section 73 of the Roads Act 1993 to extinguish the public right of way over the area indicated on Drawing No. RM. 36598

---

**Dave Dinnigan**  
**Executive Manager**

North Central Area Office,  
Northside Civic Centre, Bunratty Road, Coolock, Dublin 17.

Oifig Ceantar an Lárthuaiscirt,  
Ionad Cathartha an Taoibh Thuaidh, Bóthar Bun Raite,  
An Chúlóg, Baile Átha Cliath 17.  
T. 01 222 8541 F. 01 877 5851 E. joanne.osullivan@dublincity.ie

9<sup>th</sup> June 2016

Ref: **JOS/SR1969810/2016**

**The Chairman and Members of  
North Central Area Committee.**

---

**Naming & Numbering Proposal for the development of 137 new housing units on a site at St. Joseph's, Grace  
Park Road, Dublin 9**

---

**Grace Park Way, Grace Park Wood, Drumcondra, Dublin 9/ Bealach Pháirc na nGrás, Coill Pháirc na nGrás,  
Droim Conrach, Baile Átha Cliath 9**

**Grace Park View, Grace Park Wood, Drumcondra, Dublin 9/ Radharc Pháirc na nGrás, Coill Pháirc na nGrás,  
Droim Conrach, Baile Átha Cliath 9**

**Grace Park Grove, Grace Park Wood, Drumcondra, Dublin 9/ Garrán Pháirc na nGrás, Coill Pháirc na nGrás,  
Droim Conrach, Baile Átha Cliath 9**

**Grace Park Close, Grace Park Wood, Drumcondra, Dublin 9/ Clós Pháirc na nGrás, Coill Pháirc na nGrás,  
Droim Conrach, Baile Átha Cliath 9**

**Grace Park Row, Grace Park Wood, Drumcondra, Dublin 9/ Rae Pháirc na nGrás, Coill Pháirc na nGrás, Droim  
Conrach, Baile Átha Cliath 9**

This is a development of 123 houses and 14 apartments on a site at St. Joseph's, Grace Park Road, Dublin 9. The rationale for the proposed use of the name 'Grace Park Wood' is based primarily on the location of the subject site fronting onto and accessed from Grace Park Road. The entire frontage of the subject site will be opened up with views of the park from the main road and substantial landscaping works are proposed within the park. The addition of the moniker 'Wood' to 'Grace Park' is legitimate given its strong sylvan and intended open character and will be readily interpreted by prospective visitors arriving to this address. The development is indicated on the attached drawing SM-2016-0270.

The Heritage Officer has given approval for the use of the above names.

The following names and numbers are considered suitable and are recommended for adoption:

**15 Houses-** 1-6 & 8, 10, 12, 14, 16, 18, 20, 22, 24 Grace Park Way, Grace Park Wood/ 1-6 & 8, 10, 12, 14, 16, 18, 20, 22, 24 Bealach Pháirc na nGrás, Coill Pháirc na nGrás

**12 Houses-** 1, 3, 5, 7, 9, 11, 13, 15, 17, 19, 21, 23 Grace Park View, Grace Park Woodb / 1, 3, 5, 7, 9, 11, 13, 15, 17, 19, 21, 23 Radharc Pháirc na nGrás, Coill Pháirc na nGrás

**39 Houses & 7 Apartments-** 1-20, 22-36, 38, 40, 42, 44 & (Apartments 21A,B,C,D,E,F,G) Grace Park Grove, Grace Park Wood / 1-20, 22-36, 38, 40, 42, 44 & (Apartments 21A,B,C,D,E,F,G) Garrán Pháirc na nGrás, Coill Pháirc na nGrás

**44 Houses-** 1-23 & 24, 26, 28, 30, 32, 34, 36, 38, 40, 42, 44, 46, 48, 50, 52, 54, 56, 58, 60, 62, 64 Grace Park Close,  
Grace Park Wood/ 1-23 & 24, 26, 28, 30, 32, 34, 36, 38, 40, 42, 44, 46, 48, 50, 52, 54, 56, 58, 60, 62, 64 Clós  
Pháirc na nGrás, Coill Pháirc na nGrás

**13 Houses & 7 Apartments-** 1, 3-14 & (Apartments 2A, B, C, D, E, F, G) Grace Park Row, Grace Park Wood/ 1,  
3-14 & (Apartments 2A, B, C, D, E, F) Rae Pháirc na nGrás, Coill Pháirc na nGrás

Dave Dinnigan

---

Executive Manager.

North Central Area Office,  
Northside Civic Centre, Bunratty Road, Coolock, Dublin 17.

Oifig Ceantar an Lárthuaiscirt,  
Ionad Cathartha an Taoibh Thuaidh, Bóthar Bun Raite,  
An Chúlóg, Baile Atha Cliath 17.  
T. 01 222 8541 F. 01 877 5851 E. [joanne.osullivan@dublincity.ie](mailto:joanne.osullivan@dublincity.ie)

Ref: NCA/1997402/2016

20<sup>th</sup> June, 2016

The Chairman and Members of  
North Central Area Committee

---

**Proposal to initiate the procedure for the taking in charge of Footpath at 14 to 17 Vernon Court, Seafield Road, Clontarf, Dublin 3.**

---

A request was received from the owners to initiate procedures for the taking in charge of the above footpath. It is intended that the footpath on the road, as indicated on the attached Drawing No R.M.25895C be **taken in charge**.

The Planning Department by order G14054 recommends that the formal procedure be initiated to have the footpath at 14 to 17 Vernon Court, Seafield Road, Clontarf, Dublin 3 be **taken in charge** by Dublin City Council.

**Recommendation**

It is recommended that the North Central Area Committee now agree to the initiation of procedure under Section 11 of the Roads Act 1993, as set out in Subsections 4 and 5 of Section 180 Planning and Development Act 2000, as amended by Planning and Development (Amendment) Act 2010, to declare the footpath indicated on Drawing R.M.25895C to be a public footpath in order that the process can be recommended to the City Council.

**Dave Dinnigan**

---

**Executive Manager.**

North Central Area Office,  
Northside Civic Centre, Bunratty Road, Coolock, Dublin 17.

Oifig Ceantar an Lárthuaiscirt,  
Ionad Cathartha an Taoibh Thuaidh, Bóthar Bun Raite,  
An Chúlóg, Baile Atha Cliath 17.  
T. 01 222 8541 F. 01 877 5851 E. joanne.osullivan@dublincity.ie  
**Date: 10th June 2016**

Ref: JOS/SR1983424/2016

**The Chairman and Members of  
North Central Area Committee.**

---

**With reference to a proposal to initiate the procedure for the extinguishment of the Public Right of Way over 2  
footpaths located at Belcamp Avenue, Moatview Gardens & Moatview Avenue**

---

### **Proposal**

A request to have the public right of way extinguished over 2 footpaths located at Belcamp Avenue, Moatview Gardens & Moatview Avenue, Darndale, Dublin 17 was received from Dublin City Council Housing Development Department. It is proposed to construct 38 Rapid Delivery Homes on a green space that runs between Belcamp Ave and Moatview Estate. There is currently a footpath at both ends of the site linking Moatview Gardens and Moatview Avenue with 73C and 74 Belcamp Avenue. As part of the construction it is proposed to close both of these pathways by incorporating them into the site of the proposed Rapid Delivery Houses. The extent of the proposed extinguishment is shown on Drawing No RM 36601 (copy attached). Due to imminent Housing Development the EPROW is being initiated by DCC with the support of residents.

### **Service Checks**

A service check has been initiated.

### **Statutory Requirement**

The statutory procedure involves giving public notice of the proposal in one or more newspapers circulating in the City and the affixing of that notice at each end of the right of way for a period of not less than 14 days. Any objections or representations made and not withdrawn shall be considered. The extinguishment of a public right of way is a function reserved to the elected members of the City Council.

### **Recommendation**

I recommend that procedures be initiated under Section 73 of the Roads Act 1993 to extinguish the public right of way over the area indicated on Drawing No. RM.36601

---

**Dave Dinnigan  
Executive Manager**



**The Chairman and Members of  
North Central Area Committee.**

**Discretionary Fund update report**

**Introduction**

This report provides summary information on progress to date on expenditure under the account North Central Discretionary Fund account for 2016.

**Background**

At the February 2016 Area Committee the 2016 Discretionary Indicative Budget was circulated and discussed. It covers a range of potential projects, initiatives and recurring spending proposals.

**Actual expenditure**

Based on the May financial reports, the Area office has spent € 74.500. The main items were:

- ✓ Artane ( Ardmore) : anti-dog fouling technology
- ✓ Donaghmede : anti-dog fouling technology
- ✓ Fairview summer festival
- ✓ Fairview : street art
- ✓ Father Collins Park : CCTV repair
- ✓ Marino : Croydon park pitch improvements
- ✓ Marino : anti-dog fouling technology
- ✓ Raheny : Age Friendly Publication and a defibrillator
- ✓ Road signs
- ✓ Stardust park : new CCTV
- ✓ Various locations: graffiti removal and road/estate signage.

**Planned and awaiting final approval**

There are anticipated works and services which are at an advanced planning stage and await confirmation for example selection of preferred supplier or near completion of technical specification stage. There is an estimated € 158,300 of expenditure comprising the following:

- Belcamp Lane: Public Lighting
- Belmayne: Multi User Games Area
- DCC Heritage Office and printing contribution
- Stardust Park: installation of a labyrinth
- Various locations : machine bulb planting, landscaping at roundabouts by Parks Department

**Commitments to expenditure in 2016**

There are also significant village improvement works which have required on site meetings and the provision of technical specifications which are at an advanced stage. In addition there are commitments to footpath repairs, parks improvements and annual seasonal events. There has been communications with DCC functional departments principally Roads, Traffic and Parks and Landscaping . Accordingly there is anticipated expenditure € 616,000 as follows :

- Artane roundabout : path repairs
- Ayrfield park pitch improvements
- Bull Island : contribution to 5 beach showers
- Bunratty Rd – repair wall all weather pitch
- Christmas
- Coolock Village (paths,public lighting, landscaping)
- Cromcastle/Kilmore west : path repairs
- Edenmore Crescent
- Darndale park
- Donaghmede
- Donnycarney ( Clandonagh) : path repairs

- Donnycarney west – flower beds and improvements
- Greencastle Rd ( Bargaintown environs) : path repairs
- Halloween
- Kilbarrack DART station
- Northside Community Law Centre
- Oscar Traynor Rd open space : paths
- Raheny Foxfield : path repairs
- Raheny Library : access to garden
- Raheny Village Main St(paths,public lighting, landscaping)
- Streamville Park : 4 swing gates
- Vantastic.

### Perspective on dependencies

There are the routine risks to scheduled completions such as contingencies and emergencies affecting planned works.

Needless to remark, the delivery of various improvements and projects are dependent on the City Council's works departments staff resources, suppliers, and contract management. The Area Office performs a co-ordinating role in relation to communicating requirements, agreeing specifications, decision-making and scheduling. A strong effort by the Area Office, will be made to have discretionary fund works completed in 2016. In the event of slippage, it is considered that they should be preferred items for inclusion in 2017 spending plans.

### Summary financial

	€ k
<b>Actual expenditure</b>	74.5
<b>Planned awaiting final approval</b>	158.3
<b>Commitments to expenditure in 2016</b>	646.5
<b>Total</b>	879..3

### Conclusions

The 2016 increased Discretionary Fund has facilitated a range of improvements from small scale projects to significant village enhancements which are appreciated by the many stakeholders in the North Central Area.

**Jim Kelly,**

**Assistant Area Manager  
13 June 2016**

**OFFICE OF THE  
DIRECTOR OF TRAFFIC**

**OIFIG AN BHAINISTEOIR TRÁCHTA**

**The following items for the North Central Area were considered by the Traffic Advisory Group at its meeting held on 15<sup>th</sup> May 2016**

**Traffic Service Requests,**  
**Status Report at 15<sup>th</sup> May, 2016**  
**North Central Area Committee Meeting,**  
**Date: 20<sup>th</sup> June, 2016.**

**Traffic Advisory Group (TAG) Service Request Statistics**

Total TAG Requests received in from 1 <sup>st</sup> Jan 15' – 15 <sup>th</sup> May 16'.	764
Total of TAG Requests Completed in from 1 <sup>st</sup> Jan 15' – 15 <sup>th</sup> May 16'.	483

No. Requests received since previous report of 15 <sup>th</sup> April, 2016	35
Total Requests currently open on Sharepoint	334

**Breakdown of Requests currently open on Sharepoint**

Stage 1	4
Stage 2	182
Stage 3	7
Stage 4	106
Stage 5	35

**Non TAG Service Requests Statistics**

Total Non- TAG Requests received since 2015	1286
...of which Requests Completed	973
Requests currently open on Sharepoint (received since 2013)	392

**Traffic Advisory Group Status Reports**

Explanation of Stages:

- Stage 1 - Set up file, Assignment to Engineer, etc
- Stage 2 - Assessment, Site surveys, review statutory orders, etc
- Stage 3 - Consultations, with Garda, Dublin Bus, Luas, NTA, Local residents / businesses, etc
- Stage 4 - Decision, TAG group, statutory orders, etc
- Stage 5 - Implementation, signs, lines, construction, signal changes, certifications, etc

Item	SR	Road/Street/Avenue	Postcode	Topic	Request Description	Date Received	SR Status
------	----	--------------------	----------	-------	---------------------	---------------	-----------

Item	SR	Road/Street/Avenue	Postcode	Topic	Request Description	Date Received	SR Status
1	31351	COLLINS AVENUE EAST (NC-EA)	D5	Disabled Parking Bay (General)	outside the new chemist and doctor's surgery. No. 59, Collins Avenue East. Pay and Display and Permit Parking will have to be rescinded.	09/05/2016	Stage 1
2	31355	CROYDON GARDENS (NC-EA)	D3	Double Yellow Lines	on the park side of the road only, at the top circle of the road.	09/05/2016	Stage 1
3	31357	GRIFFITH AVENUE (NC-EA)	D3	Yellow Box	at the junction of St. Declan's Terrace.	09/05/2016	Stage 1
4	31356	PHILIPSBURGH AVENUE (NC-EA)	D3	Yellow Box	at the junction of Brian Road.	09/05/2016	Stage 1
5	21185	ALFIE BYRNE ROAD (NC-EA)	D3	Pedestrian Crossing	at the junction of East Wall Road.	29/10/2015	Stage 2
6	28649	ALFIE BYRNE ROAD (NC-EA)	D3	Pedestrian Crossing	on all legs of junction with East Wall Road	12/01/2016	Stage 2
7	20517	ARDLEA ROAD (NC-EA)	D5	Pedestrian Crossing	near 152 Ardlea Road	01/10/2015	Stage 2
8	28290	ARDLEA ROAD (NC-EA)	D5	Pedestrian Crossing	between the Church on Ardlea Road and the Artane roundabout.	02/12/2015	Stage 2
9	30068	ARDLEA ROAD (NC-EA)	D5	Pedestrian Crossing	1) across Ardlea Road at junction with Chanel Avenue, and if possible, 2) across Chanel Avenue near junction with Ardlea Road.	26/02/2016	Stage 2
10	20988	BALLYSHANNON ROAD (NC-EA)	D17	Parking Prohibition	at the junction of Dundaniel Road.	21/10/2015	Stage 2

Item	SR	Road/Street/Avenue	Postcode	Topic	Request Description	Date Received	SR Status
11	27872	BEAUMONT ROAD (NC-EA)	D9	Pedestrian Crossing	To cross Beaumont Road from Elm Mount Park.	16/11/2015	Stage 2
12	28111	BEAUVALE PARK (NC-EA)	D5	Traffic Calming	on the road.	25/11/2015	Stage 2
13	12228	BELTON PARK ROAD (NC-EA)	D9	Traffic Lights	at the junction of Collins Avenue.	12/05/2014	Stage 2
14	28312	BLUNDEN DRIVE (NC-EA)	D13	Pedestrian Crossing	between Foxhill Drive and Sladmore Avenue.	30/12/2015	Stage 2
15	20515	BRIARFIELD VILLAS (NC-EA)	D5	School Warden	Outside Scoil Eoin & Greendale Secondary School. There is school warden at Foxfield but customer say this is too far up and Scoil Eoin & Greendale Secondary School need one each.	01/10/2015	Stage 2
16	11807	BROOKWOOD AVENUE (NC-EA)	D5	Pedestrian Crossing	at the junction of Gracefield Road.	15/04/2014	Stage 2
17	17206	CASTLE AVENUE (NC-EA)	D3	Pedestrian Crossing	on Castle Avenue, crossing east to west from Dunluce Road to Howth Road.	16/03/2015	Stage 2
18	17552	CASTLE AVENUE (NC-EA)	D3	Pedestrian Crossing	on the other half of the junction of Castle Avenue/Howth Road and Dunluce Road.	14/04/2015	Stage 2
19	20958	CASTLE AVENUE (NC-EA)	D3	Pedestrian Crossing	at the roundabout outside Clontarf Castle.	20/10/2015	Stage 2

Item	SR	Road/Street/Avenue	Postcode	Topic	Request Description	Date Received	SR Status
20	21008	CASTLE AVENUE (NC-EA)	D3	School Warden	on Castle Avenue near the junction of Seafield Road West.	20/10/2015	Stage 2
21	27651	CASTLE AVENUE (NC-EA)	D3	School Warden	on Castle Avenue near the junction of Seafield Road West.	02/11/2015	Stage 2
22	27652	CASTLE AVENUE (NC-EA)	D3	Pedestrian Crossing	at the roundabout outside Clontarf Castle.	02/11/2015	Stage 2
23	30092	CHURCH AVENUE (NC-EA)	D9	Double Yellow Lines (Extend)	across the entrance to the rear of Nos. 21-31, Grace Park Road.	04/03/2016	Stage 2
24	30452	CILL EANNA (NC-EA)	D5	White Line	at the bend	21/03/2016	Stage 2
25	31068	CLANMAURICE ROAD (NC-EA)	D5	Traffic Calming	on the road	18/04/2016	Stage 2
26	29083	CLANREE ROAD (NC-EA)	D5	Traffic Calming	Request for traffic calming measures on above roads	20/01/2016	Stage 2
27	29460	CLANREE ROAD (NC-EA)	D5	Speed Ramps	Ramps on above stretch of road	08/02/2016	Stage 2
28	9447	CLARE HALL AVENUE (NC-EA)	D13	Pedestrian Crossing	Request for pedestrian crossing at the clare hall roundabout.	12/11/2013	Stage 2
29	29904	CLARE HALL AVENUE (NC-EA)		Bus Lane (Removal)	to reduce length of newly re-marked bus lane approaching junction of Malahide Road	15/02/2016	Stage 2
30	29959	CLARE HALL AVENUE (NC-EA)	D13	Pedestrian Crossing	at the Grange Road roundabout.	22/02/2016	Stage 2

Item	SR	Road/Street/Avenue	Postcode	Topic	Request Description	Date Received	SR Status
31	19370	CLONSHAUGH ROAD (NC-EA)	D17	Disabled Parking Bay (General)	Disabled parking for Clonshaugh Rd to facilitate access to Priorswood Park.	24/07/2015	Stage 2
32	28824	CLONTARF ROAD (NC-EA)	D3	Yellow Box	at the junction of The Oaks.	12/01/2016	Stage 2
33	29010	CLONTARF ROAD (NC-EA)	D3	Yellow Box	at the junction of The Oaks.	18/01/2016	Stage 2
34	9618	COLLINS AVENUE (NC-EA)	D9	Engineer Query	Request for safety review of the Right Turn from Malahide Road heading into town onto Collins Avenue (with Donnycarney Church on your left) heading towards Glasnevin.	18/11/2013	Stage 2
35	12240	COLLINS AVENUE (NC-EA)	D9	Pedestrian Crossing	outside Whitehall Colmcille GAA Club.	09/05/2014	Stage 2
36	20427	COLLINS AVENUE (NC-EA)	D9	Pedestrian Crossing	Request for pedetrian crossing at junction of Collins Ave/Celtic Pk Rd/.	25/09/2015	Stage 2
37	20746	COLLINS AVENUE (NC-EA)	D9	Right Turn Filter Light	from Collins Avenue on to Beaumont Road	12/10/2015	Stage 2
38	21101	COLLINS AVENUE (NC-EA)	D9	Pedestrian Crossing	outside Whitehall Colmcille GAA Club.	28/10/2015	Stage 2
39	27812	COLLINS AVENUE (NC-EA)	D9	Yellow Box (Extend)	at the junction of Collinswood.	10/11/2015	Stage 2
40	28509	COLLINS AVENUE (NC-EA)	D9	Yellow Box (Extend)	at the junction of Collinswood.	14/12/2015	Stage 2
41	29205	COLLINS AVENUE (NC-EA)	D9	Yellow Box	at the junction of Collinswood.	01/02/2016	Stage 2



Item	SR	Road/Street/Avenue	Postcode	Topic	Request Description	Date Received	SR Status
42	20488	COLLINS AVENUE EAST (NC-EA)	D5	Pedestrian Crossing	in front of the school and rescind existing lights	30/09/2015	Stage 2
43	29443	COLLINS PARK (NC-EA)	D9	Parking Prohibition	at the ESB Substation beside No. 162.	01/02/2016	Stage 2
44	9621	COLLINSWOOD (NC-EA)	D9	Pedestrian Crossing	request for a new isolated pedestrian crossing at the junction of Collinwood and Collins Avenue	18/11/2013	Stage 2
45	14580	COLLINSWOOD (NC-EA)	D9	Pedestrian Crossing	at the junction of Collins Avenue, outside the Whitehall Colmcille GAA Club.	06/10/2014	Stage 2
46	14038	COOLOCK LANE (NC-EA)	D17	Pedestrian Crossing	Request for improved pedestrian facilities for those crossing the M1 roundabout.	15/09/2014	Stage 2
47	17745	COOLOCK LANE (NC-EA)	D17	Pedestrian Crossing	at M1/Coolock Lane.	21/04/2015	Stage 2
48	17763	COOLOCK LANE (NC-EA)	D17	Pedestrian Crossing	at M1/Coolock Lane.	16/04/2015	Stage 2
49	29356	COOLOCK LANE (NC-EA)	D5	Bus Lane (Removal)	Open both lanes on Coolock Lane to general traffic.	01/02/2016	Stage 2
50	18451	COPELAND AVENUE (NC-EA)	D3	Pedestrian Crossing	at the junction of Howth Road.	02/06/2015	Stage 2
51	19064	COPELAND AVENUE (NC-EA)	D3	Pedestrian Crossing	Pedestrian crossing at junction of Copeland Ave & Howth Rd.	06/07/2015	Stage 2

Item	SR	Road/Street/Avenue	Postcode	Topic	Request Description	Date Received	SR Status
52	29171	CRAIGFORD AVENUE (NC-EA)	D5	Yield Sign	Request for a yield sign at the junction from Craigford Ave to Craigford Drive.	26/01/2016	Stage 2
53	29123	CRESCENT PLACE (NC-EA)	D3	Traffic Calming	Request for traffic calming on Crescent Place off Charlemont Road D3	21/01/2016	Stage 2
54	21184	CROMCASTLE GREEN (NC-EA)	D5	Parking Prohibition	at Scoil Fhursa, Cromcastle Green & Scoil Íde, Kilbarron Park.	02/11/2015	Stage 2
55	7710	DOYLES LANE (NC-EA)	D3	Double Yellow Lines	Opposite the entrance to the side of Nos. 383/384 Clontarf Road.	17/06/2013	Stage 2
56	8393	DOYLES LANE (NC-EA)	D3	Double Yellow Lines	Objection to the double yellow lines recommended on Doyle's Lane.	19/08/2013	Stage 2
57	20564	DRUMCONDRA ROAD UPPER (NC-EA)	D9	Cycle Track (Rescind)	on the road	05/10/2015	Stage 2
58	20996	DRUMCONDRA ROAD UPPER (NC-EA)	D9	Disabled Parking Bay (General)	and rescindment of Pay and Display parking outside the Cheese Pantry, No. 104.	21/10/2015	Stage 2
59	29209	DRUMCONDRA ROAD UPPER (NC-EA)	D9	No Right Turn	from Drumcondra Road upper onto Richmond Road.	01/02/2016	Stage 2
60	10813	DUNDANIEL ROAD (NC-EA)	D5	Pedestrian Crossing	To help residents cross from Dundaniel Rd to Kilbarron Rd.	21/02/2014	Stage 2
61	29018	DUNLUCE ROAD (NC-EA)	D3	Traffic Calming	on the road.	21/01/2016	Stage 2

Item	SR	Road/Street/Avenue	Postcode	Topic	Request Description	Date Received	SR Status
62	29326	DUNLUCE ROAD (NC-EA)	D3	Speed Ramps	on the road.	16/12/2015	Stage 2
63	30370	DUNSEVERICK ROAD (NC-EA)	D3	Single Yellow Line	single yellow line to prevent cars parking all day	18/03/2016	Stage 2
64	27974	EDENMORE GREEN (NC-EA)	D5	Traffic Calming	Appeal in relation to traffic calming measures for the road.	20/11/2015	Stage 2
65	21182	ENNAFORT PARK (NC-EA)	D5	Speed Ramps	Speed ramps for Ennafort Park, Raheny.	28/10/2015	Stage 2
66	12044	FAIRVIEW STRAND (NC-EA)	D3	Pedestrian Crossing	at Centra.	29/04/2014	Stage 2
67	28143	FURRY PARK ROAD (NC-EA)	D3	Speed Ramps	Reuqet for additional ramps on the road.	26/11/2015	Stage 2
68	20107	GLANDORE ROAD (NC-EA)	D9	Traffic Calming	review traffic and parking due to schools	10/09/2015	Stage 2
69	12032	GRACE PARK ROAD (NC-EA)	D9	Traffic Lights	at the junction of Richmond Road.	29/04/2014	Stage 2
70	27781	GRACE PARK ROAD (NC-EA)	D9	Pedestrian Crossing	at the top of Grace Park Road at the junction with Collins Avenue.	11/11/2015	Stage 2
71	28107	GRACE PARK ROAD (NC-EA)	D9	Pedestrian Crossing	at the top of Grace Park Road at the junction with Collins Avenue.	25/11/2015	Stage 2
72	27647	GRANGE ABBEY CRESCENT (NC-EA)	D13	Traffic Calming	Traffic calming measures for Grange Abbey Crescent, at rear of Scoil Bhríde.	05/11/2015	Stage 2
73	19696	GRANGE ABBEY GROVE (NC-EA)	D13	Traffic Lights	Traffic lights for exiting Grange Abbey estate.	13/08/2015	Stage 2

Item	SR	Road/Street/Avenue	Postcode	Topic	Request Description	Date Received	SR Status
74	29312	GRANGE ABBEY GROVE (NC-EA)	D13	Traffic Lights	at the junction of Grange Road.	03/02/2016	Stage 2
75	29379	GRANGE PARK CRESCENT (NC-EA)	D5	Parking Prohibition	on the road to prevent illegal parking during school drop-off times.	04/02/2016	Stage 2
76	28543	GRANGE PARK VIEW (NC-EA)	D5	Traffic Management Arrangements	Request for Traffic Manangement review on the road.	16/12/2015	Stage 2
77	8420	GRANGE ROAD (NC-EA)	D13	Traffic Lights	on Grange Road at Grangemore Grove.	26/08/2013	Stage 2
78	10628	GRANGE ROAD (NC-EA)	D13	Pedestrian Crossing	on Grange Road at Grange Abbey Grove.	05/02/2014	Stage 2
79	10949	GRANGE ROAD (NC-EA)	D13	Traffic Lights	at the junction of Grange Abbey Grove.	03/03/2014	Stage 2
80	12282	GRANGE ROAD (NC-EA)	D13	Pedestrian Crossing	at Grange Abbey Grove.	13/05/2014	Stage 2
81	13924	GRANGE ROAD (NC-EA)	D13	Pedestrian Crossing	On Grange Road, at Grange Abbey Grove.	08/09/2014	Stage 2
82	17063	GRANGE ROAD (NC-EA)	D13	Pedestrian Crossing	Pedestrian crossing is too close to the roundabout on the Grange Rd, Donaghmede.	02/03/2015	Stage 2
83	19987	GRANGE ROAD (NC-EA)	D13	Bus Lane	Request for bus lane on Grange road from Baldoyle railway bridge to the Roundabout at Donaghmede.	04/09/2015	Stage 2

Item	SR	Road/Street/Avenue	Postcode	Topic	Request Description	Date Received	SR Status
84	20714	GRANGE ROAD (NC-EA)	D13		The bottleneck be looked at from the point of view of the pedestrian traffic lights so close to the roundabout (i.e. 20 foot from roundabout).	12/10/2015	Stage 2
85	20716	GRANGE ROAD (NC-EA)	D13	Yellow Box (Rescind)	The Yellow Box at the Grange Road entrance is in the incorrect location on the carriageway and should be moved to the left of it.	12/10/2015	Stage 2
86	20871	GRANGE ROAD (NC-EA)	D13		examine junction with Newgrove estate. Motorists having difficulty getting out of the estate as cars block yellow box.	19/10/2015	Stage 2
87	20284	GRATTAN LODGE (NC-EA)	D13	Pedestrian Crossing	Pedestrian crossing for entrance road to Grattan Lodge Estate.	18/09/2015	Stage 2
88	18779	GREENCASTLE ROAD (NC-EA)	D17	Pedestrian Crossing	at the junction of Glin Road.	19/06/2015	Stage 2
89	19980	GREENCASTLE ROAD (NC-EA)	D17	Traffic Lights	Traffic lights for the entrance to Memorial Park, at junction of Greencastle Rd & Coolock Drive.	03/09/2015	Stage 2
90	10898	GREENDALE ROAD (NC-EA)	D5	Zebra Crossing	to cross from Greendale Court to the shopping centre.	26/02/2014	Stage 2
91	17254	GREENDALE ROAD (NC-EA)	D5	Zebra Crossing	at Greendale Court.	19/03/2015	Stage 2

Item	SR	Road/Street/Avenue	Postcode	Topic	Request Description	Date Received	SR Status
92	19154	GREENDALE ROAD (NC-EA)	D13	Pedestrian Crossing	request for peds crossing from near Thornville Drive or at the entrance to the Shopping centre -near Centra entrance.	15/07/2015	Stage 2
93	27895	GREENDALE ROAD (NC-EA)	D5	Pedestrian Crossing	crossing from Colaiste Dulaigh to Briarfield Villas.	17/11/2015	Stage 2
94	10742	HARMONSTOWN ROAD (NC-EA)	D5	Pedestrian Crossing	at the laneway connecting Harmonstown Road to Harmonstown Dart Station.	17/02/2014	Stage 2
95	20234	HAZELWOOD DRIVE (NC-EA)	D5	Speed Cushions	Request for speed cushions to be raised	16/09/2015	Stage 2
96	19282	HAZELWOOD PARK (NC-EA)	D5	Traffic Calming	Traffic calming measures.	17/07/2015	Stage 2
97	29763	HOWTH JUNCTION COTTAGES (NC-EA)	D17	Traffic Calming	Traffic calming measure or ramp at entrance to Redmond s Court	15/02/2016	Stage 2
98	14813	HOWTH ROAD (NC-EA)	D5	Pedestrian Crossing	at the Topaz Garage near the entrance to Foxfield Road and St. Assam's Road East.	22/10/2014	Stage 2
99	28054	KILBARRON PARK (NC-EA)	D5	Parking Prohibition	on the road.	23/11/2015	Stage 2
100	29348	KILBARRON ROAD (NC-EA)	D5	Parking Prohibition	On the cul-de-sac	21/12/2015	Stage 2
101	19284	KILMORE ROAD (NC-EA)	D5	Pedestrian Crossing	Pedestrian crossing & lights for Kilmore Rd, at the entrance to Hazelwood Park.	17/07/2015	Stage 2

Item	SR	Road/Street/Avenue	Postcode	Topic	Request Description	Date Received	SR Status
102	29740	KINCORA COURT (NC-EA)	D3	Traffic Calming	speed humps in place, request to replace them with speed ramps	09/12/2015	Stage 2
103	29806	KINCORA COURT (NC-EA)	D3	Traffic Calming	Traffic calming measures to be put in place	18/02/2016	Stage 2
104	29821	KINCORA COURT (NC-EA)	D3	Speed Ramps	Speed ramps for Kincora Court, Clontarf.	18/02/2016	Stage 2
105	29886	KINCORA COURT (NC-EA)	D3	Traffic Calming	Traffic calming measures (petition attached)	23/02/2016	Stage 2
106	30177	KINCORA COURT (NC-EA)	D3	Speed Ramps	on the road.	07/03/2016	Stage 2
107	19734	KINCORA ROAD (NC-EA)	D3	Disabled Parking Bay (General)	Request for disabled parking bay on north side of Kincora Road.	20/08/2015	Stage 2
108	19818	KINCORA ROAD (NC-EA)	D3	Stop Sign	At exit from Kincora Walk onto Kincora Road.	25/08/2015	Stage 2
109	27830	KINCORA ROAD (NC-EA)	D3	Double Yellow Lines	on one side of Kincora Road.	16/11/2015	Stage 2
110	28076	KINCORA ROAD (NC-EA)	D3	Speed Ramps	on the road.	23/11/2015	Stage 2
111	30029	KINCORA ROAD (NC-EA)	D3	Traffic Calming	Request for traffic calming at above junction, as cars ignoring the stop signs.	02/03/2016	Stage 2
112	28878	LOUGH DERG ROAD (NC-EA)	D5	Disabled Parking Bay (Residential)	To determine if the road is high/low demand in relation parking occupancy for the provision of a bay outside No. 13.	13/01/2016	Stage 2

Item	SR	Road/Street/Avenue	Postcode	Topic	Request Description	Date Received	SR Status
113	27746	MACROOM ROAD (NC-EA)	D17	School Keep Clear	at the corner of Macroom Road outside St. Joseph's School.	09/11/2015	Stage 2
114	10394	MALAHIDE ROAD (NC-EA)	D13	Traffic Lights	on the Darndale roundabout at the junction of Malahide Road and Blunden Drive.	24/01/2014	Stage 2
115	17694	MALAHIDE ROAD (NC-EA)	D17	Pedestrian Crossing	from the pedestrian passageway to the shops at the Northern Cross Development.	17/04/2015	Stage 2
116	17695	MALAHIDE ROAD (NC-EA)	D17	Traffic Lights	<b>and Pedestrian Crossing</b> at the exit from the Northern Cross Development.	17/04/2015	Stage 2
117	29151	MARYFIELD CRESCENT (NC-EA)	D5	Double Yellow Lines (Extend)	to the 'stop' sign at the junction of Ardcollum Avenue.	25/01/2016	Stage 2
118	29687	MARYFIELD CRESCENT (NC-EA)	D5	Speed Ramps	on the road	29/01/2016	Stage 2
119	30392	MARYFIELD CRESCENT (NC-EA)	D5	Double Yellow Lines	Double yellow lines at above junction	21/03/2016	Stage 2
120	31258	MARYFIELD CRESCENT (NC-EA)	D5	Double Yellow Lines	On Maryfield Crescent opposite the junction of Ardcollum Avenue and on Ardcollum Avenue from the Maryfield Crescent junction.	20/04/2016	Stage 2
121	29535	MASK AVENUE (NC-EA)	D5	Parking Prohibition	Parking restrictions for Mask Avenue	10/02/2016	Stage 2



Item	SR	Road/Street/Avenue	Postcode	Topic	Request Description	Date Received	SR Status
122	29257	MASK DRIVE (NC-EA)	D5	Speed Ramps	Speed ramps for Mask Drive, Artane.	01/02/2016	Stage 2
123	20370	MC AULEY AVENUE (NC-EA)	D5	Parking Permitted	review of parking and drop-off facilities around the field - McAuley Rd and Ave.	21/09/2015	Stage 2
124	29598	MC AULEY PARK (NC-EA)	D5	School Warden	at Scoil Neasain.	11/02/2016	Stage 2
125	12042	MC AULEY ROAD (NC-EA)	D5	Pedestrian Crossing	on the road.	29/04/2014	Stage 2
126	12673	MC AULEY ROAD (NC-EA)	D5	Pedestrian Crossing	Pedestrian Crossing requested outside Scoil Neasáin, Harmonstown.	29/06/2014	Stage 2
127	16923	MOUNT PROSPECT AVENUE (NC-EA)	D3	Pedestrian Crossing	or a Zebra Crossing or a School Warden in vicinity of Seafield Avenue.	25/02/2015	Stage 2
128	16954	MOUNT PROSPECT AVENUE (NC-EA)	D3	Pedestrian Crossing	on the road	27/02/2015	Stage 2
129	16955	MOUNT PROSPECT AVENUE (NC-EA)	D3	School Warden	on the road	25/02/2015	Stage 2
130	17009	MOUNT PROSPECT AVENUE (NC-EA)	D3	Pedestrian Crossing	for Mount Prospect Avenue	02/03/2015	Stage 2
131	17011	MOUNT PROSPECT AVENUE (NC-EA)	D3	School Warden	School Warden requested for Mount Prospect Avenue.	02/03/2015	Stage 2
132	29255	MOUNT PROSPECT AVENUE (NC-EA)	D3	School Warden	on the road	02/02/2016	Stage 2

Item	SR	Road/Street/Avenue	Postcode	Topic	Request Description	Date Received	SR Status
133	29256	MOUNT PROSPECT AVENUE (NC-EA)	D3	Pedestrian Crossing	on the road	02/02/2016	Stage 2
134	20577	MOUNT PROSPECT DRIVE (NC-EA)	D3	Traffic Calming	on the road	06/10/2015	Stage 2
135	27751	MOUNT PROSPECT DRIVE (NC-EA)	D3	Traffic Calming	Requesting an up to date assessment for Mount Prospect Pk/Drive	09/11/2015	Stage 2
136	28512	MOUNT PROSPECT DRIVE (NC-EA)	D3	Speed Ramps	on the road.	14/12/2015	Stage 2
137	20437	NEWBROOK AVENUE (NC-EA)	D13	Speed Ramps	Speed ramps to be installed on Newbrook Avenue	28/09/2015	Stage 2
138	27638	NEWBURY AVENUE (NC-EA)	D17	Speed Ramps	Speed ramp for Newbury Avenue, Clonshaugh.	02/11/2015	Stage 2
139	11937	PHILIPSBURGH AVENUE (NC-EA)	D3	Cycle Track	Request for cycle tracks on Philipsburgh Avenue	23/04/2014	Stage 2
140	31056	PHILIPSBURGH AVENUE (NC-EA)	D3	Double Yellow Lines	outside No. 89a	18/04/2016	Stage 2
141	29903	PHILIPSBURGH TERRACE (NC-EA)	D3	Engineer Query	Layby/Ramp causing obstruction	15/02/2016	Stage 2
142	30453	PINEBROOK DRIVE (NC-EA)		Yield Sign	yield sign/stop line at junction with Pinebrook Road	21/03/2016	Stage 2
143	21255	PINEBROOK RISE (NC-EA)	D5	Speed Ramps	on the road	02/11/2015	Stage 2
144	21256	PINEBROOK RISE (NC-EA)	D5	Yield Sign	on pinebrook Road, coming onto Pinebrook Rise.	02/11/2015	Stage 2

Item	SR	Road/Street/Avenue	Postcode	Topic	Request Description	Date Received	SR Status
145	15507	PRIORSWOOD ROAD (NC-EA)	D17	Traffic Lights	at the Darndale Link Rd.	24/11/2014	Stage 2
146	30167	PRIORSWOOD ROAD (NC-EA)	D17	Pedestrian Crossing	To cross from Moatview Avenue/Garden to Ferrycarrig Green.	07/03/2016	Stage 2
147	28967	RAHENY PARK (NC-EA)	D5	Yield Sign	outside No. 83.	18/01/2016	Stage 2
148	11721	RAHENY ROAD (NC-EA)	D5	Cycle Track	on Raheny Road.	09/04/2014	Stage 2
149	18435	RAHENY ROAD (NC-EA)	D5	Pedestrian Crossing	at the junction of Springdale Road.	02/06/2015	Stage 2
150	18694	RAHENY ROAD (NC-EA)	D3	Pedestrian Crossing	Pedestrian crossing for junction of Raheny Rd & Springdale Rd.	12/06/2015	Stage 2
151	28213	RAHENY ROAD (NC-EA)	D5	Engineer Query	Road layout at the Raheny Village cross roads.	01/12/2015	Stage 2
152	28104	RICHMOND ROAD (NC-EA)	D3	Speed Ramps	on the road.	25/11/2015	Stage 2
153	28590	SAINT BRIGID'S CRESCENT (NC-EA)	D5	Disabled Parking Bay (Residential)	outside No. 2.	21/12/2015	Stage 2
154	18286	SAINT DAVID'S WOOD (NC-EA)	D5	Pedestrian Crossing	On St. David's Wood at the junction of Malahide Road.	13/05/2015	Stage 2
155	30208	SAINT DECLAN'S TERRACE (NC-EA)	D3	Traffic Calming	on the road	08/03/2016	Stage 2
156	27837	SAINT GABRIEL'S ROAD (NC-EA)	D3	Zebra Crossing	at the Mace Shop.	16/11/2015	Stage 2

Item	SR	Road/Street/Avenue	Postcode	Topic	Request Description	Date Received	SR Status
157	27903	SAINT GABRIEL'S ROAD (NC-EA)	D3	Zebra Crossing	at Mace shop	17/11/2015	Stage 2
158	27904	SAINT GABRIEL'S ROAD (NC-EA)	D3	Zebra Crossing	Request for zebra crossing outside mace shop	18/11/2015	Stage 2
159	27905	SAINT GABRIEL'S ROAD (NC-EA)	D3	Zebra Crossing	Request for zebra crossing outside mace shop	18/11/2015	Stage 2
160	28004	SAINT GABRIEL'S ROAD (NC-EA)	D3	Speed Cushions	outside/near the Mace shop, as elderly residents complex across the road from it.	23/11/2015	Stage 2
161	28055	SAINT GABRIEL'S ROAD (NC-EA)	D3	Pedestrian Crossing	at the shops.	24/11/2015	Stage 2
162	28078	SAINT GABRIEL'S ROAD (NC-EA)	D3	Zebra Crossing	From the Mace Shop to St. Gabriel's Church.	23/11/2015	Stage 2
163	29922	SANTRY AVENUE (NC/EA)	D9	Yellow Box	at the entrance to the Metro Hotel.	25/02/2016	Stage 2
164	16961	SEAFIELD ROAD WEST (NC-EA)	D3	Traffic Calming	Request for more effective traffic calming/Speed cushions are not effective.	26/02/2015	Stage 2
165	19894	SEAVIEW AVENUE NORTH (NC-EA)	D3	Zebra Crossing	Zebra Crossing for junction of Seaview Ave North & Clontarf Rd.	31/08/2015	Stage 2
166	31061	SHELMARTIN AVENUE (NC-EA)	D3	Parking Prohibition	outside the Community Hall entrance	18/04/2016	Stage 2
167	14882	SION HILL ROAD (NC-EA)	D9	Pedestrian Crossing	On Sion Hill Road at the Goose Tavern.	20/10/2014	Stage 2

Item	SR	Road/Street/Avenue	Postcode	Topic	Request Description	Date Received	SR Status
168	28011	SION HILL ROAD (NC-EA)	D9	No Right Turn	No right turn from Sion Hill Road onto Grace Park Road.	16/11/2015	Stage 2
169	29002	SION HILL ROAD (NC-EA)	D9	No Left Turn	No Left Turn from Sion Hill Road onto Grace Park Road.	15/01/2016	Stage 2
170	18688	SKELLY'S LANE (NC-EA)	D5	Zebra Crossing	from Elm Mount Crescent to Montrose Grove.	12/06/2015	Stage 2
171	20608	SLADEMORE AVENUE (NC-EA)	D13	Traffic Calming	at St. Pauls' Senior school.	07/10/2015	Stage 2
172	21164	SLADEMORE AVENUE (NC-EA)	D13	School Warden	Additional school warden for Sladmore Avenue.	28/10/2015	Stage 2
173	17551	SPRINGDALE ROAD (NC-EA)	D5	Pedestrian Crossing	Springdale Road and Station Road .	14/04/2015	Stage 2
174	21129	SPRINGDALE ROAD (NC-EA)	D5	Continuous White Line (Rescind)	rescind part of the continuous white line o/s 180 Springdale Rd, Raheny.	28/10/2015	Stage 2
175	21006	STREAMVILLE ROAD (NC-EA)	D13	School Ahead Sign	at the Donaghies Community School.	20/10/2015	Stage 2
176	27794	THE GREEN (NC-EA)	D9	Traffic Calming	on The Green, Beaumont Woods.	16/11/2015	Stage 2
177	28441	THE HOLE IN THE WALL ROAD (NC-EA)	D13	Traffic Lights	at the roundabout at the junction of The Hole in the Wall Road / Grange Road.	09/12/2015	Stage 2
178	28470	THE HOLE IN THE WALL ROAD (NC-EA)	D13	Pedestrian Crossing	at the bus stop.	10/12/2015	Stage 2
179	30355	TONLEEGEE AVENUE (NC-EA)	D5	Yellow Box	Half-yellow box at junction with Tonlegee Ave .	18/03/2016	Stage 2

Item	SR	Road/Street/Avenue	Postcode	Topic	Request Description	Date Received	SR Status
180	14990	TONLEGEE ROAD (NC-EA)	D5	Pedestrian Crossing	Pedestrian Lights to installed on both sides of junction, instead of one side.	03/11/2014	Stage 2
181	19592	VENETIAN HALL (NC-EA)	D5	Traffic Lights	at Venetian Hall.	06/08/2015	Stage 2
182	28201	VERNON AVENUE (NC-EA)	D3	Disabled Parking Bay (General)	additional general disbaled parking bays at the bottom of Vernon Avenue.	30/11/2015	Stage 2
183	29203	VERNON GARDENS (NC-EA)	D3	Traffic Calming	on the road.	01/02/2016	Stage 2
184	30279	WATERMILL ROAD (NC-EA)	D5	Double Yellow Lines	on either side of the entrance to Manor House View.	14/03/2016	Stage 2
185	28616	WAVERLEY AVENUE (NC-EA)	D3	Pay & Display & Permit Parking	on the road.	21/12/2015	Stage 2
186	28546	WOODLAWN AVENUE (NC-EA)	D9	Stop Sign	on Woodlawn Avenue at <u>each junction</u> within Woodlawn Estate.	16/12/2015	Stage 2
187	20549	CHURCH AVENUE (NC-EA)	D9	Pay & Display & Permit Parking	on the road.	02/10/2015	Stage 3
188	21085	CHURCH AVENUE (NC-EA)	D9	Pay & Display & Permit Parking	on the road.	23/10/2015	Stage 3
189	21173	CHURCH AVENUE (NC-EA)	D9	Pay & Display & Permit Parking	on the road.	30/10/2015	Stage 3
190	17550	MELROSE AVENUE (NC-EA)	D3	Pay & Display & Permit Parking	on the road.	13/04/2015	Stage 3
191	27637	MELROSE AVENUE (NC-EA)		Pay & Display & Permit Parking	on the road	19/10/2015	Stage 3
192	27641	MELROSE AVENUE (NC-EA)	D3	Pay & Display & Permit Parking	on the road	19/10/2015	Stage 3
193	28472	MELROSE AVENUE (NC-EA)	D3	Pay & Display & Permit Parking	on the road.	10/12/2015	Stage 3

Item	SR	Road/Street/Avenue	Postcode	Topic	Request Description	Date Received	SR Status
194	30463	ABBEYFIELD (NC-EA)	D5	Double Yellow Lines	both sides of the road between the drives of 126 Abbeyfield and 47 Abbeyfield	29/03/2016	Stage 4
195	30577	ABBEYFIELD (NC-EA)	D5	Double Yellow Lines	Opposite No. 126	05/04/2016	Stage 4
196	30954	ABBEYFIELD LAWNS (NC-EA)	D5	Double Yellow Lines (Extend)	additional dyl on the road	22/04/2016	Stage 4
197	19961	ADARE PARK (NC-EA)	D5	Speed Ramps	Speed ramps for Adare Park, Coolock.	31/08/2015	Stage 4
198	29178	ANNADALE AVENUE (NC-EA)	D3	Disabled Parking Bay (Residential)	outside No. 15. Pay and Display and Permit will have to be rescinded.	29/01/2016	Stage 4
199	21001	ANNADALE DRIVE (NC-EA)	D9	Traffic Calming	on the road.	19/10/2015	Stage 4
200	21002	ANNADALE DRIVE (NC-EA)	D9	Speed Ramps	on the road	19/10/2015	Stage 4
201	31025	ARDCOLLUM AVENUE (NC-EA)	D5	Parking Prohibition	at Ardcollum Avenue / Maryfield Crescent.	26/04/2016	Stage 4
202	14334	ARDLEA ROAD (NC-EA)	D5	Pedestrian Crossing	Request for changes to traffic light system at above	15/09/2014	Stage 4
203	29759	ARDMORE DRIVE (NC-EA)	D5	Double Yellow Lines	Outside 115 Ardmore Drive Artane D5	15/02/2016	Stage 4
204	17513	ASHCROFT (NC-EA)	D5	Roundabout	at the T-Junction in Ashcroft.	10/04/2015	Stage 4
205	29692	AULDEN GRANGE (NC-EA)	D17	Stop Sign	Requesting a stop sign to be erected between No. 11 Aulden Grange and No. 131 Aulden Grange at junction with Coolock Lane	04/02/2016	Stage 4

Item	SR	Road/Street/Avenue	Postcode	Topic	Request Description	Date Received	SR Status
206	19451	BALLYSHANNON ROAD (NC-EA)	D17	Double Yellow Lines	at the cul-de-sac entrance to Nos. 50-72	30/07/2015	Stage 4
207	18668	BEAUMONT WOODS (NC-EA)	D9	Speed Ramps	Request for speed ramps.	15/06/2015	Stage 4
208	29562	BELMONT PARK (NC-EA)	D5	Stop Sign	Request to have stop sign at the beginning of the estate as for cars exiting onto Raheny Road.	11/02/2016	Stage 4
209	28597	BLACKHEATH PARK (NC-EA)	D3	Engineer Query	Speed ramps need to be examined.	14/12/2015	Stage 4
210	20240	BLUNDEN DRIVE (NC-EA)	D13	Bus Cage Marking	Bus cage marking at Blunden Road Terminus	16/09/2015	Stage 4
211	30179	BRIAN AVENUE (NC-EA)	D3	Traffic Calming	on the Road	08/03/2016	Stage 4
212	30183	BRIAN AVENUE (NC-EA)	D3	Traffic Calming	on the road	08/03/2016	Stage 4
213	29760	BRIARFIELD ROAD (NC-EA)	D5	Double Yellow Lines	opposite Dart Station.	15/02/2016	Stage 4
214	29355	BROOKVILLE PARK (NC-EA)	D5	Double Yellow Lines	outside 21 & 22.	01/02/2016	Stage 4
215	29020	CASTLEVIEW (NC-EA)	D5	Double Yellow Lines	along the entrance road to Castleview.	18/01/2016	Stage 4
216	29693	CHARLEMONT ROAD (NC-EA)	D3	Double Yellow Lines (Extend)	at the Veterinary Clinic.	04/02/2016	Stage 4
217	20365	CLANAWLEY ROAD (NC-EA)	D5	Double Yellow Lines (Extend)	near the Collins Avenue end.	21/09/2015	Stage 4
218	28561	CLONSHAUGH GROVE (NC-EA)	D17	Speed Ramps	at the entrance to Clonshaugh Grove.	14/12/2015	Stage 4
219	29108	CLONSHAUGH RISE (NC-EA)	D17	Double Yellow Lines	for Clonshaugh Rise & Clonshaugh Ave.	25/01/2016	Stage 4



Item	SR	Road/Street/Avenue	Postcode	Topic	Request Description	Date Received	SR Status
220	30281	CLONTARF ROAD (NC-EA)	D3	Bus Cage Marking	Request for bus cage marking at bus stop 1751 outside house no 296 Clontarf Road.	14/03/2016	Stage 4
221	28559	COLLINS AVENUE (NC-EA)	D9	Right Turn Filter Light	from Collins Avenue onto Malahide Road, heading inbound.	14/12/2015	Stage 4
222	20870	COLLINS AVENUE EAST (NC-EA)	D5	Pedestrian Crossing	At the bend, close to 53 Avenue Bistro.	19/10/2015	Stage 4
223	28105	COLLINS AVENUE EAST (NC-EA)	D5	Double Yellow Lines (Extend)	on the railway bridge.	25/11/2015	Stage 4
224	28495	COLLINS AVENUE EAST (NC-EA)	D5	Engineer Query	Requesting a phone call to discuss safety issues.	14/12/2015	Stage 4
225	29681	COLLINS AVENUE EAST (NC-EA)	D5	Pedestrian Crossing	at St Peter's College (killester College).	15/02/2016	Stage 4
226	21178	DONAGHMEDE ROAD (NC-EA)	D13	Double Yellow Lines (Extend)	at the junction of Newbrook Road.	28/10/2015	Stage 4
227	28564	DONAGHMEDE ROAD (NC-EA)	D13	Double Yellow Lines	at corner of Newbrook Rd / Donaghmede Rd	21/12/2015	Stage 4
228	20904	DONNYCARNEY ROAD (NC-EA)	D9	Double Yellow Lines	at the junction of Belton Park Road.	14/12/2015	Stage 4
229	28897	DONNYCARNEY ROAD (NC-EA)	D9	Double Yellow Lines	at the corner outside No. 107.	13/01/2016	Stage 4
230	20802	DUNDANIEL ROAD (NC-EA)	D5	Parking Prohibition	at the junction of Dundaniel Road and Ballyshannon Road.	13/10/2015	Stage 4
231	28298	DUNLUCE ROAD (NC-EA)	D3	Double Yellow Lines	at the entrance to the cul-de-sac to Nos. 13-29.	03/12/2015	Stage 4

Item	SR	Road/Street/Avenue	Postcode	Topic	Request Description	Date Received	SR Status
232	28527	DUNLUCE ROAD (NC-EA)	D3	Double Yellow Lines	at the junction of Vernon Avenue.	16/12/2015	Stage 4
233	12064	EDENMORE AVENUE (NC-EA)	D5	Speed Ramps	Request for additional Ramps.	01/05/2014	Stage 4
234	28032	EDENMORE AVENUE (NC-EA)	D5	Double Yellow Lines (Rescind)	outside No. 133.	20/11/2015	Stage 4
235	28057	EDENMORE AVENUE (NC-EA)	D5	Double Yellow Lines (Rescind)	outside No. 133.	23/11/2015	Stage 4
236	28135	EDENMORE AVENUE (NC-EA)	D5	Double Yellow Lines (Rescind)	outside No. 133.	26/11/2015	Stage 4
237	28429	EDENMORE AVENUE (NC-EA)	D5	Double Yellow Lines (Rescind)	outside No. 133.	07/12/2015	Stage 4
238	27839	EDENMORE CRESCENT (NC-EA)	D5	Double Yellow Lines	along the boundary with the public park.	16/11/2015	Stage 4
239	30374	FAIRVIEW (NC-EA)	D3	Bus Stop Approvals	New Bus stop just down from existing one at Marino College	21/03/2016	Stage 4
240	29298	FAIRVIEW GREEN (NC-EA)	D3	Double Yellow Lines	on both sides of the road around the green area Marino site.	29/01/2016	Stage 4
241	19885	FURRY PARK ROAD (NC-EA)	D5	Yellow Box	Yellow Box for top of Furry Park Rd to exit onto Howth Rd.	31/08/2015	Stage 4
242	29096	GLANDORE ROAD (NC-EA)	D9	Double Yellow Lines	Request for double yellow lines just before above junction	21/01/2016	Stage 4
243	28560	GLENTWORTH PARK (NC-EA)	D13	Double Yellow Lines	at the junction of Sladmore Avenue.	14/12/2015	Stage 4
244	19952	GRANGE PARK DRIVE (NC-EA)	D5	Double Yellow Lines (Extend)	Request to have double yellow lines extended at Tesco supermarket opposite Grange Park Drive	03/09/2015	Stage 4

Item	SR	Road/Street/Avenue	Postcode	Topic	Request Description	Date Received	SR Status
245	29847	GRANGEMORE GROVE (NC-EA)	D13	Double Yellow Lines	outside no.40 Grangemore Grove D13	22/02/2016	Stage 4
246	30023	GRANGEMORE GROVE (NC-EA)	D13	Double Yellow Lines	DYs for both sides of Grangemore Grove.	29/02/2016	Stage 4
247	10332	GRATTAN LODGE (NC-EA)	D13	Double Yellow Lines	on the road.	22/01/2014	Stage 4
248	11848	GRATTAN LODGE (NC-EA)	D13	Pedestrian Build-Out	at the entrance to Grattan Lodge.	16/04/2014	Stage 4
249	28073	GREENDALE ROAD (NC-EA)	D5	School Warden	at Scoil Eoin.	24/11/2015	Stage 4
250	29389	GREENWOOD WALK (NC-EA)	D13	Double Yellow Lines	double yellow lines for Greenwood Walk, Ayrfield.	05/02/2016	Stage 4
251	29699	GREENWOOD WALK (NC-EA)	D13	Double Yellow Lines	Requesting double yellow lines on Greenwood Walk, D13	09/02/2016	Stage 4
252	12935	HADDON ROAD (NC-EA)	D3	Pedestrian Build-Out	request for pedestrian build-out at the junction of Clontarf Road.	25/06/2014	Stage 4
253	28724	HADDON ROAD (NC-EA)	D3	Double Yellow Lines	at the junction of Victoria Road.	07/01/2016	Stage 4
254	29013	HARMONSTOWN ROAD (NC-EA)	D5	Double Yellow Lines (Extend)	Extend DYs through disused bus stop on Harmonstown Rd.	20/01/2016	Stage 4
255	30057	HARMONSTOWN ROAD (NC-EA)	D5	Double Yellow Lines	Double yellow to be extended where old bus stop was located	02/03/2016	Stage 4
256	9521	HAVERTY ROAD (NC-EA)	D3	Traffic Calming	on Haverly Road.	13/11/2013	Stage 4

Item	SR	Road/Street/Avenue	Postcode	Topic	Request Description	Date Received	SR Status
257	17275	HOWTH ROAD (NC-EA)	D5	Pedestrian Crossing	At new entrance to St Anne's Park directly across the road from house no.358.	16/03/2015	Stage 4
258	20723	HOWTH ROAD (NC-EA)	D5	Bus Stop Approvals (Alterations)	Request for Kassille kerbing for stop 539 on Howth Rd	12/10/2015	Stage 4
259	29017	HOWTH ROAD (NC-EA)	D5	Pedestrian Crossing	at the junction of All Saints Road.	21/01/2016	Stage 4
260	29230	KILBARRON DRIVE (NC-EA)	D5	Double Yellow Lines	from across the entrance to No. 1 and No. 2, on both sides of the road, to the junction of Kilbarron Road	02/02/2016	Stage 4
261	30455	KILBARRON ROAD (NC-EA)	D5	Parking Prohibition	on the road and surrounding roads.	21/03/2016	Stage 4
262	20340	KILMORE CLOSE (NC-EA)	D5	Speed Ramps	Speed ramps for Kilmore Close, Artane.	21/09/2015	Stage 4
263	27635	KILMORE ROAD (NC-EA)	D5	Pedestrian Refuge Island	at Ardlea Road junction	19/10/2015	Stage 4
264	29373	KINCORA GROVE (NC-EA)	D3	Traffic Calming	Traffic calming measures for Kincora Grove, Clontarf.	04/02/2016	Stage 4
265	29395	KINCORA GROVE (NC-EA)	D3	Traffic Calming	Request for traffic calming on above road	04/02/2016	Stage 4
266	28074	KINCORA ROAD (NC-EA)	D3	Double Yellow Lines	on one side from Hazel Lane to O'Regan's Pharmacy on Vernon Avenue.	23/11/2015	Stage 4
267	28532	KINCORA ROAD (NC-EA)	D3	Double Yellow Lines	on the north side of Kincora Road to past No. 45.	16/12/2015	Stage 4

Item	SR	Road/Street/Avenue	Postcode	Topic	Request Description	Date Received	SR Status
268	30076	KINCORA ROAD (NC-EA)	D3	Double Yellow Lines (Extend)	on the north side of Kincora Road, west of the Vernon Avenue junction.	08/02/2016	Stage 4
269	12323	MALAHIDE ROAD (NC-EA)	D3	Traffic Calming	on the Malahide Road slip road, between Marino Crescent and Clontarf Road.	13/05/2014	Stage 4
270	20769	MARYFIELD CRESCENT (NC-EA)	D5	Stop Sign	installed at exit to Timbermills Apartments as drivers exiting at speed.	13/10/2015	Stage 4
271	30544	MARYFIELD CRESCENT (NC-EA)	D5	Double Yellow Lines (Extend)	Extend double yellow lines from Maryfield Crescent to Ardcollum Avenue	01/04/2016	Stage 4
272	30584	MARYFIELD CRESCENT (NC-EA)	D5	Double Yellow Lines (Extend)	Extend double yellow lines to Ardcollum Avenue	05/04/2016	Stage 4
273	30629	MARYFIELD CRESCENT (NC-EA)	D5	Double Yellow Lines (Extend)	to the junction of Ardcollum Avenue.	07/04/2016	Stage 4
274	30087	MARYFIELD WOODS (NC-EA)	D5	Double Yellow Lines (Extend)	to the junction of Ardcollum Avenue.	12/02/2016	Stage 4
275	30214	MARYFIELD WOODS (NC-EA)	D5	Double Yellow Lines	At Maryfield Woods close to the junction of Castleview.	10/03/2016	Stage 4
276	16590	MC AULEY ROAD (NC-EA)	D5	School Ahead Sign	for St Brendan's BNS.	09/02/2015	Stage 4
277	9229	MOUNT PROSPECT AVENUE (NC-EA)	D3	Double Yellow Lines	review at the junction of Seapark Road and Mount Prospect Avenue.	21/10/2013	Stage 4
278	29341	NEWBROOK ROAD (NC-EA)	D13	Double Yellow Lines	DYs for Credit Union on Newbrook Road.	01/02/2016	Stage 4

Item	SR	Road/Street/Avenue	Postcode	Topic	Request Description	Date Received	SR Status
279	30017	NEWTOWN DRIVE (NC-EA)	D13	Double Yellow Lines	DYs for corner across from 7 Newtown Drive.	24/02/2016	Stage 4
280	19273	OSCAR TRAYNOR ROAD (NC-EA)	D5	Yellow Box	exiting Brookville Estate onto Oscar Traynor Rd.	17/07/2015	Stage 4
281	19521	OSCAR TRAYNOR ROAD (NC-EA)	D5	Traffic Calming	at the North Side Shopping Centre.	06/08/2015	Stage 4
282	27653	PHILIPSBURGH AVENUE (NC-EA)	D9	Double Yellow Lines	at the junction of Annadale Drive.	02/11/2015	Stage 4
283	29733	PRIMROSE GROVE (NC-EA)	D17	Children Crossing Sign	on the road	16/02/2016	Stage 4
284	29766	PRIORSWOOD ROAD (NC-EA)	D17	Children Crossing Sign	Children crossing sign or caution children sign at above	15/02/2016	Stage 4
285	29055	SEAPARK DRIVE (NC-EA)	D3	Double Yellow Lines (Extend)	on the corner at No. 109.	20/01/2016	Stage 4
286	20334	SION HILL ROAD (NC-EA)	D9	Traffic Calming	Request for additional ramp in vicinity of No. 43 as ramp that was previously there was removed by developer	22/09/2015	Stage 4
287	27937	SION HILL ROAD (NC-EA)	D9	Double Yellow Lines	at the apartments between Sion Hill Road and Glandore Road.	16/11/2015	Stage 4
288	11548	SPRINGDALE ROAD (NC-EA)	D5	Pedestrian Refuge Island	at the junction of Springdale Road and Raheny Road.	03/04/2014	Stage 4
289	20178	SPRINGDALE ROAD (NC-EA)	D5	Pedestrian Refuge Island	at the junction of Springdale Road and Raheny Road.	07/09/2015	Stage 4

Item	SR	Road/Street/Avenue	Postcode	Topic	Request Description	Date Received	SR Status
290	28697	SPRINGDALE ROAD (NC-EA)	D5	Right Turn Filter Light	From Springdale Road onto Harmonstown Road.	05/01/2016	Stage 4
291	29906	SPRINGDALE ROAD (NC-EA)	D5	Right Turn Filter Light	from Springdale Rd onto Harmonstown Rd.	15/02/2016	Stage 4
292	28520	STATION ROAD (NC-EA)	D5	Double Yellow Lines	between Nos. 28-30.	14/12/2015	Stage 4
293	29232	STILES COURT (NC-EA)	D3	Double Yellow Lines	installed opposite the houses at Stiles Court	02/02/2016	Stage 4
294	29601	STRANDVILLE AVENUE EAST (NC-EA)	D3	Double Yellow Lines (Extend)	on west side of Strandville Avenue East at junction of Clontarf Road.	26/01/2016	Stage 4
295	11851	TEMPLE VIEW AVENUE (NC-EA)	D13	Roundabout	mini-roundabout at the entrance to Temple View Estate.	16/04/2014	Stage 4
296	29403	THE VILLAGE (NC-EA)	D5	Double Yellow Lines	DYs for The Village, Bettyglen.	01/02/2016	Stage 4
297	17391	THORNVILLE DRIVE (NC-EA)	D5	Double Yellow Lines (Extend)	at Gael Scoil Mide.	30/03/2015	Stage 4
298	20592	VERNON AVENUE (NC-EA)	D3	Double Yellow Lines (Extend)	Request to have double yellow lines extended as far as number 49a	06/10/2015	Stage 4
299	27752	WATERMILL DRIVE (NC-EA)	D5	Double Yellow Lines	at the junction of Watermill Avenue.	10/11/2015	Stage 4
300	14035	ADARE GREEN (NC-EA)	D17	Parking Prohibition	Request for traffic study and recommendation.	15/09/2014	Stage 5
301	31170	ALL SAINTS ROAD (NC-EA)	D5	Children Crossing Sign	on All Saints Road at junctions with Howth Road and Watermill Road.	06/05/2016	Stage 5

Item	SR	Road/Street/Avenue	Postcode	Topic	Request Description	Date Received	SR Status
302	20720	ARDMORE DRIVE (NC-EA)	D5	Stop Sign	on Ardmore Drive at junction with Kilmore Road.	12/10/2015	Stage 5
303	13509	ASHCROFT (NC-EA)	D5	Double Yellow Lines	On one corner of this T-junction and the subsequent corners.	01/08/2014	Stage 5
304	10967	AYREFIELD ROAD (NC-EA)	D13	Speed Ramps	at the bend.	03/03/2014	Stage 5
305	6811	BLUNDEN DRIVE (NC-EA)	D13	Buildout	Request for safety measures to be put in place at entrance to Greenwood Estate from Blunden Drive coming in direction of Millbrook/Foxhill	08/04/2013	Stage 5
306	17274	BRIAN BORU AVENUE (NC-EA)	D3	Disabled Parking Bay (Residential)	Outside No. 29.	19/03/2015	Stage 5
307	19078	BRIAN BORU STREET (NC-EA)	D3	Disabled Parking Bay (Residential)	outside No. 24.	06/07/2015	Stage 5
308	12163	CLONSHAUGH GLEN (NC-EA)	D17	Engineer Query	Conduct safety review of roundabout across from Priorswood church.	06/05/2014	Stage 5
309	12440	CONQUER HILL ROAD (NC-EA)	D3	Traffic Calming	on the road.	19/05/2014	Stage 5
310	18196	CONQUER HILL ROAD (NC-EA)	D3	Disabled Parking Bay (Rescind Residential)	outside No. 19.	15/05/2015	Stage 5
311	28518	DOLLYMOUNT PARK (NC-EA)	D3	Double Yellow Lines (Rescind)	opposite the Bay restaurant.	15/12/2015	Stage 5
312	28346	EDENMORE PARK (NC-EA)	D5	Disabled Parking Bay (General)	Extend existing disabled parking bay	08/12/2015	Stage 5



Item	SR	Road/Street/Avenue	Postcode	Topic	Request Description	Date Received	SR Status
313	17573	GRANGE ROAD (NC-EA)	D13	Bus Stop Approvals (Alterations)	Request to relocate Bus Stop blocking pedestrian crossing no 4804.	15/04/2015	Stage 5
314	11337	GREENWOOD DRIVE (NC-EA)	D13	Traffic Calming	on the road.	25/03/2014	Stage 5
315	18085	GRIFFITH AVENUE (NC-EA)	D9	3.5 Tonne Limit	on Griffith Avenue at the junction with Malahide Road.	08/05/2015	Stage 5
316	17314	GRIFFITH COURT (NC-EA)	D3	Children Crossing Sign	at entrance to estate.	16/03/2015	Stage 5
317	6281	HARMONSTOWN ROAD (NC-EA)	D5	Speed Ramps	Request for ramps closer to roundabout	20/02/2013	Stage 5
318	20063	HOWTH ROAD (NC-EA)	D5	Double Yellow Lines (Extend)	on St Assam's Rd continuing on to 570/571 Howth road.	09/09/2015	Stage 5
319	20718	KILMORE ROAD (NC-EA)	D5	Stop Sign	Stop sign on both east and west junctions of Pinebrook Drive with Kilmore Road.	12/10/2015	Stage 5
320	20756	KILMORE ROAD (NC-EA)	D5	Yellow Box	at junction of Kilmore Road and Hazelwood Drive for safe access of motorists.	13/10/2015	Stage 5
321	28572	KINCORA ROAD (NC-EA)	D3	Parking Prohibition	junction of Kincora Road and Vernon Avenue.	21/12/2015	Stage 5
322	8511	MALAHIDE ROAD (NC-EA)	D17	No Right Turn	Dangerous Junction.	01/09/2013	Stage 5
323	21210	MARINO MART (NC-EA)	D3	Double Yellow Lines	on the laneway adjacent to No. 7 and rear of Nos. 7-13.	02/11/2015	Stage 5

Item	SR	Road/Street/Avenue	Postcode	Topic	Request Description	Date Received	SR Status
324	16593	MARYFIELD CRESCENT (NC-EA)	D5	Parking Prohibition	between Ardcollum Avenue and the top of Castleview.	02/02/2015	Stage 5
325	18015	MELROSE AVENUE (NC-EA)	D3	Disabled Parking Bay (Residential)	outside No. 40.	07/05/2015	Stage 5
326	14041	MILLBROOK ROAD (NC-EA)	D13	Traffic Calming	at the entrance to the estate.	15/09/2014	Stage 5
327	20467	PHILIPSBURGH AVENUE (NC-EA)	D3	Double Yellow Lines (Extend)	extend dyl north of bushfield square.	29/09/2015	Stage 5
328	18614	SEAFIELD ROAD EAST (NC-EA)	D3	Double Yellow Lines	between Redcourt Oaks and St Gabriels Road.	10/06/2015	Stage 5
329	28494	SLADEMORE AVENUE (NC-EA)	D13	Traffic Calming	at the junction of Elton Drive.	14/12/2015	Stage 5
330	7946	SWANS NEST AVENUE (NC-EA)	D5	Speed Ramps	Request for ramps on Swan's Nest Avenue.	12/07/2013	Stage 5
331	13491	SYBIL HILL ROAD (NC-EA)	D13	Pedestrian Crossing	at entrance to St Anne's Park, next to St Paul's School.	05/08/2014	Stage 5
332	21215	THE COPSE (NC-EA)	D9	Double Yellow Lines	around the green at The Copse, Griffith Avenue.	02/11/2015	Stage 5
333	6685	THE STILES ROAD (NC-EA)	D3	Speed Ramps	Additional speed ramp on road	25/03/2013	Stage 5
334	14485	VERNON AVENUE (NC-EA)	D3	Speed Ramps	on Vernon Avenue on the approaches to the Sybil Hill main entrance to St. Anne's Park.	08/10/2014	Stage 5

							<b>North Central June Area Agenda 20/06/16 (TAG Date: 24/05/16)</b>				
Item	Request	Ref	Road	Post-code	Topic	Request Description	Request by	TAG Result	TAG Comments	Sec	Date Rec'd
1	Parking Prohibitions	30463	ABBNEYFIELD (NC-EA)	D5	Double Yellow Lines	both sides of the road between the drives of 126 Abbeyfield and 47 Abbeyfield	cllr Horgan-Jones	Not Recommended	<p>Parking restrictions have been provided in Abbeyfield including single yellow lines restricting Parking between 08.00-18.00 hrs Mon to Fri. and double yellow lines where appropriate on the southern section of carriageway running eastwards to no 45 Abbeyfield.</p> <p>Under The Road Traffic (Traffic &amp; Parking ) Regulations, Section 36 paragraph(2) k, it is illegal to park "in a manner in which it will interfere with the normal flow of traffic or which obstructs or endangers other traffic;" Likewise;</p> <p>Under The Road Traffic (Traffic &amp; Parking ) Regulations, Section 36 paragraph(2) g; "A vehicle shall not be parked in any place, position or manner that will result in the vehicle obstructing an entrance or an exit for vehicles to or from a premises, save with the consent of the occupier of such premises;"</p> <p>Extending the restrictions would only shift offending</p>	0	29/03/2016

									parking, impinging further on local residents. It is not recommended to introduce parking restrictions where restrictions are already covered under the law, as this would lead to a proliferation of same and additional expense due to maintenance etc. Infringements of the Act may be referred to Dublin Street Parking Services Ph.6022500 for enforcement under the law.		
2	Parking Prohibitions	30577	ABBEYFIELD (NC-EA)	D5	Double Yellow Lines	Opposite No. 126	resident	Not Recommended	Parking restrictions have been provided in Abbeyfield including single yellow lines restricting Parking between 08.00-18.00 hrs Mon to Fri. and double yellow lines where appropriate on the southern section of carriageway running eastwards to no 45 Abbeyfield. Under The Road Traffic (Traffic & Parking ) Regulations, Section 36 paragraph(2) k, it is illegal to park "in a manner in which it will interfere with the normal flow of traffic or which obstructs or endangers other traffic;" Likewise; Under The Road Traffic (Traffic & Parking ) Regulations, Section 36 paragraph(2) g; "A vehicle shall not be parked in any place, position or manner that will result in the	0	05/04/2016

									vehicle obstructing an entrance or an exit for vehicles to or from a premises, save with the consent of the occupier of such premises;" Extending the restrictions would only shift offending parking, impinging further on local residents. It is not recommended to introduce parking restrictions where restrictions are already covered under the law, as this would lead to a proliferation of same and additional expense due to maintenance etc. Infringements of the Act is being referred to Dublin Street Parking Services Ph.6022500 for enforcement under the law.		
3	Pedestrian Facilities	21185	ALFIE BYRNE ROAD (NC-EA)	D3	Pedestrian Crossing	at the junction of East Wall Road.	resident	Not Recommended	On the Eastwall Road, pedestrian crossings exists on the north west side of the junction of Alfie Byrne Road and also at the junction of Church Road. It is proposed to provide a new pedestrian crossing across Alfie Byrne Road at the Eastwall Road. Therefore the provision of a new crossing point east of Alfie Byrne Road is not recommended due to the proximity of the existing crossing points where pedestrians heading from the East Point Business Park to Eastwall are already catered for.	1	29/10/2015

4	Traffic Signs	30456	ALL SAINTS ROAD (NC-EA)	D5	Children Crossing Sign		resident	Not Recommended	A "children Crossing" sign is not recommended at the requested location (at the top of the walk way from St Anne's Drive at entrance to pitches 9 and 10) because it does not meet the criteria it being a pedestrian rather than a vehicular access route. However a W142 Children Crossing Sign is recommended at either end of All Saints Road at the junctions of All Saints Road and the Howth Road and Watermill Road as they are the entrances to St. Anne's Estate from a main traffic route. These will suffice for all roads between.	0	
5	Traffic Signs	31170	ALL SAINTS ROAD (NC-EA)	D5	Children Crossing Sign	on All Saints Road at junctions with Howth Road and Watermill Road.	dcc traffic mgt.	Recommended	Children Crossing Signs are recommended at either end of All Saints Road: at the junctions of All Saints Road and the Howth Road, and All Saints Road and Watermill Road, as they are the entrances to St. Anne's Estate from a main traffic route. These will suffice for all roads inbetween.	0	06/05/2016
6	Admin	19884	ARDCOLLUM AVENUE (NC-EA)	D5	Engineer Query	Parking at junction of Ardcullum Ave/Maryfield Woods junction due to overflow of cars from Timbermills Complex.	Senator O' Riordain	Recommended	Following inspection on 21/4/2016. It is recommended that the existing double yellow on the eastern side of Maryfield Crescent be extended northwards for 26m to the junction of Ardcollum Ave. as a measure to improve traffic flow on this narrow section of carriageway.	0	31/08/2015

7	Traffic Conditions	28561	CLONSHAUGH GROVE (NC-EA)	D17	Speed Ramps	at the entrance to Clonshaugh Grove.	resident	Not Recommended	Following investigation traffic calming at the entrance to Clonshaugh Grove is not recommended for the following reasons. The road does not meet the required criteria. The road: <ul style="list-style-type: none"> <li>• should have a straight run of at least 200m</li> <li>• The 85th percentile speed should be greater than 50 km/h</li> <li>• Traffic volumes should exceed 60 vehicles The road per hour</li> <li>• There should be genuine road safety concerns based either on actual accident statistics or on observed road safety patterns or written report from an Inspector of the Garda Traffic Division, Dublin Castle relating to an issue of safety.</li> </ul> Moreover, speed ramps have been provided within 40 metres either side of this junction on Clonshaugh Avenue.	0	14/12/2015
8	Traffic Signs	20769	MARYFIELD CRESCENT (NC-EA)	D5	Stop Sign	installed at exit to Timbermills Apartments as drivers exiting at speed.	resident	Not Recommended	The exit from the Timbermills Apartments ends at a T junction with Maryfield Crescent. Under the road traffic act, traffic on a road ending at a T junction must give way to traffic from either direction on the other road. A stop/yield sign is not necessary where normal rules of the road apply, moreover such signs are only provided on approaches to major		13/10/2015

									junctions, otherwise this would lead to a proliferation of signs throughout residential estates. Therefore this request is not recommended.		
9	Traffic Signs	31395	MC AULEY AVENUE (NC-EA)	D5	Children Crossing Sign	on the road.	Cllr Lyons	Recommended	Following investigation a W 142 "children crossing" sign is recommended on the approach to McAuley Park at the junction of Gracefield Road and McAuley Road, located on the footpath adjacent to the southern point of the triangular open space approx 15m south west of the roundabout.	0	16/05/2016
10	Parking Prohibitions	28590	SAINT BRIGID'S CRESCENT (NC-EA)	D5	Disabled Parking Bay (Residential)	outside No. 2.	resident	Recommended	Following investigation it is recommended that a disabled parking bay be provided on St Brigid's Crescent: North side, from the common boundary of property Nos. 1/2, eastwards for 6 metres to the boundary of property No.3.	0	21/12/2015
11	Admin	31491	THORNVILLE DRIVE (NC-EA)	D5	Double Yellow Lines (Extend)	on the road.	resident	Recommended	It is recommended the existing double yellow lines on the western side of the carriageway be extended further northwards for 14 metres to the continuous white line associated with the yield sign at its junction with Greendale Avenue. This measure is to alleviate the danger of children running from behind parked vehicles. There is more than adequate parking available	0	28/05/2016

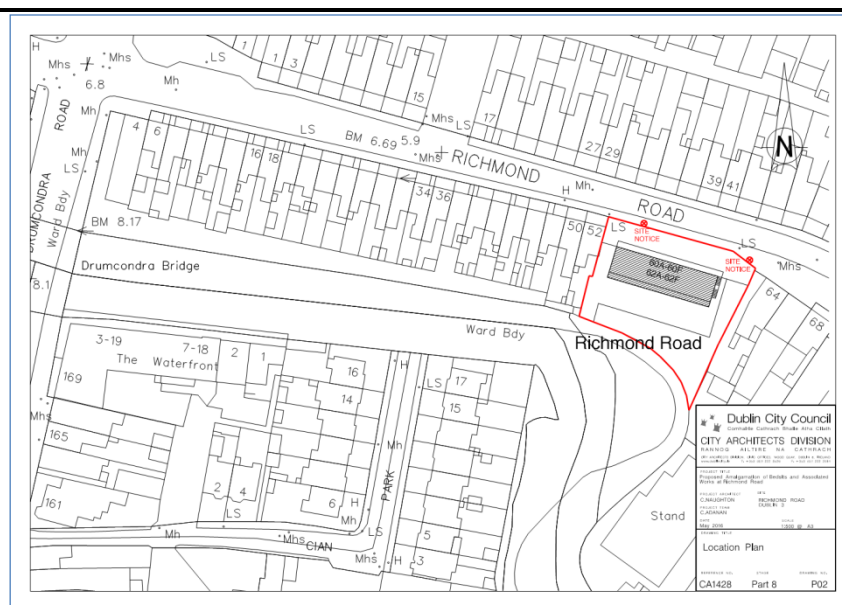


									north of the junction.		
12	Parking Prohibitions	28201	VERNON AVENUE (NC-EA)	D3	Disabled Parking Bay (General)	additional general disabled parking bays at the bottom of Vernon Avenue.	Deputy Bruton	Recommended	Following investigation it is recommended that an additional general disabled bay be provided as follows: Clontarf Road, north side, in the eastern most parking bay of the indented parking located in front of the shops west of the junction with Vernon Avenue. Rescind existing Pay & Display Space 07.00-19.00 Mon to Sat.	0	30/11/2015

1st June 2016

To the Chairman and Members of  
the North Central Area Committee

**Notification of initiation under Part 8 Planning and Development Regulations 2001  
Proposed Amalgamation of Bedsits and Associated External Works to 12 number units at  
Richmond Road, Richmond Road, Dublin 3**



**SITE LOCATION & LAYOUT**

Dublin City Council wishes to give notice that it intends to initiate the process leading to an application under Part 8 of the Local Government Planning & Development Regulations 2001 for the amalgamation of existing bedsit units and associated external works at Richmond Road Senior Citizens Complex.

Nos. 6-A to F and 62 A to F9 Richmond Road is situated in proximity to Drumcondra Road and Tolka Park, Dublin 3. The existing 12 no. bedsits are each 30 sqm. The Site Area is 0.109 hectares.

The proposal consists of the amalgamation of two no. bedsits into one unit, meeting the current minimum development standards of 45 sqm for a 2-person 1-bed apartment unit (60 sqm). This will result in 6 no. 1-bed/2 person units. The amalgamation and provision of adequately sized living accommodations would be of benefit to this complex.

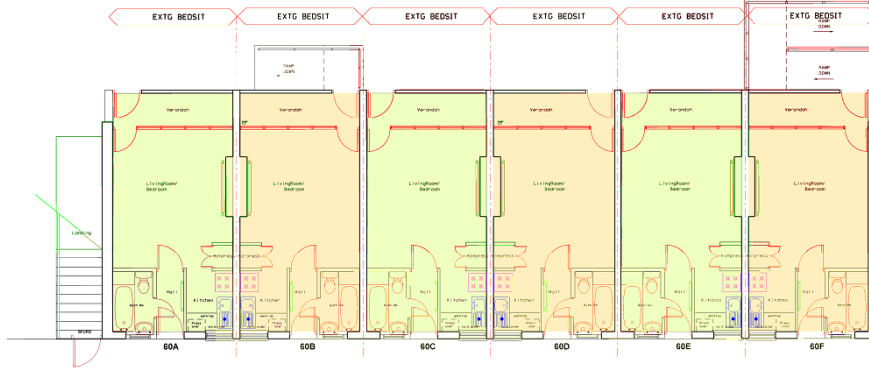
There are limited parking facilities, designated drying and bin areas, and tarmac surfaces throughout. No additional works are proposed to these external current arrangements. The introduction of cavity fill, a combination of external and internal wall insulation, and attic insulation in combination with high efficiency boilers is proposed, to provide higher levels of comfort for the occupants as well as achieving higher energy ratings and reducing carbon emissions. The works include the provision of level access to all ground floor flats.

**The works will be carried out when units are vacant. The programmed works will be co-ordinated by the Area Housing Officer who will liaise with the existing residents.**

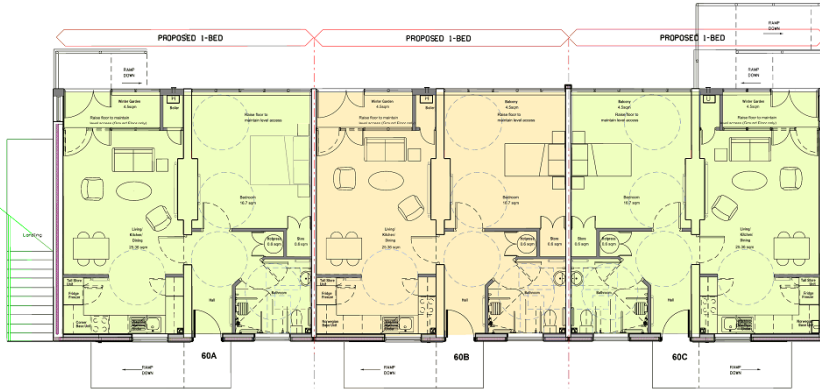
The agreement of the Committee is requested to this proposal.

**Celine Reilly  
Executive Manager**

**EXISTING AND PROPOSED GF LAYOUT and ALTERATIONS TO ENTRANCE ELEVATION**



**BEDSIT AREA  
30 sqm**



**AMALGAMATED FLAT  
AREA= 60 sqm**

REV	DATE	DESCRIPTION
01	2018	ISSUE FOR PERMIT
02	2018	ISSUE FOR PERMIT
03	2018	ISSUE FOR PERMIT
04	2018	ISSUE FOR PERMIT
05	2018	ISSUE FOR PERMIT
06	2018	ISSUE FOR PERMIT
07	2018	ISSUE FOR PERMIT
08	2018	ISSUE FOR PERMIT
09	2018	ISSUE FOR PERMIT
10	2018	ISSUE FOR PERMIT
11	2018	ISSUE FOR PERMIT
12	2018	ISSUE FOR PERMIT
13	2018	ISSUE FOR PERMIT
14	2018	ISSUE FOR PERMIT
15	2018	ISSUE FOR PERMIT
16	2018	ISSUE FOR PERMIT
17	2018	ISSUE FOR PERMIT
18	2018	ISSUE FOR PERMIT
19	2018	ISSUE FOR PERMIT
20	2018	ISSUE FOR PERMIT
21	2018	ISSUE FOR PERMIT
22	2018	ISSUE FOR PERMIT
23	2018	ISSUE FOR PERMIT
24	2018	ISSUE FOR PERMIT
25	2018	ISSUE FOR PERMIT
26	2018	ISSUE FOR PERMIT
27	2018	ISSUE FOR PERMIT
28	2018	ISSUE FOR PERMIT
29	2018	ISSUE FOR PERMIT
30	2018	ISSUE FOR PERMIT
31	2018	ISSUE FOR PERMIT
32	2018	ISSUE FOR PERMIT
33	2018	ISSUE FOR PERMIT
34	2018	ISSUE FOR PERMIT
35	2018	ISSUE FOR PERMIT
36	2018	ISSUE FOR PERMIT
37	2018	ISSUE FOR PERMIT
38	2018	ISSUE FOR PERMIT
39	2018	ISSUE FOR PERMIT
40	2018	ISSUE FOR PERMIT
41	2018	ISSUE FOR PERMIT
42	2018	ISSUE FOR PERMIT
43	2018	ISSUE FOR PERMIT
44	2018	ISSUE FOR PERMIT
45	2018	ISSUE FOR PERMIT
46	2018	ISSUE FOR PERMIT
47	2018	ISSUE FOR PERMIT
48	2018	ISSUE FOR PERMIT
49	2018	ISSUE FOR PERMIT
50	2018	ISSUE FOR PERMIT
51	2018	ISSUE FOR PERMIT
52	2018	ISSUE FOR PERMIT
53	2018	ISSUE FOR PERMIT
54	2018	ISSUE FOR PERMIT
55	2018	ISSUE FOR PERMIT
56	2018	ISSUE FOR PERMIT
57	2018	ISSUE FOR PERMIT
58	2018	ISSUE FOR PERMIT
59	2018	ISSUE FOR PERMIT
60	2018	ISSUE FOR PERMIT
61	2018	ISSUE FOR PERMIT
62	2018	ISSUE FOR PERMIT
63	2018	ISSUE FOR PERMIT
64	2018	ISSUE FOR PERMIT
65	2018	ISSUE FOR PERMIT
66	2018	ISSUE FOR PERMIT
67	2018	ISSUE FOR PERMIT
68	2018	ISSUE FOR PERMIT
69	2018	ISSUE FOR PERMIT
70	2018	ISSUE FOR PERMIT
71	2018	ISSUE FOR PERMIT
72	2018	ISSUE FOR PERMIT
73	2018	ISSUE FOR PERMIT
74	2018	ISSUE FOR PERMIT
75	2018	ISSUE FOR PERMIT
76	2018	ISSUE FOR PERMIT
77	2018	ISSUE FOR PERMIT
78	2018	ISSUE FOR PERMIT
79	2018	ISSUE FOR PERMIT
80	2018	ISSUE FOR PERMIT
81	2018	ISSUE FOR PERMIT
82	2018	ISSUE FOR PERMIT
83	2018	ISSUE FOR PERMIT
84	2018	ISSUE FOR PERMIT
85	2018	ISSUE FOR PERMIT
86	2018	ISSUE FOR PERMIT
87	2018	ISSUE FOR PERMIT
88	2018	ISSUE FOR PERMIT
89	2018	ISSUE FOR PERMIT
90	2018	ISSUE FOR PERMIT
91	2018	ISSUE FOR PERMIT
92	2018	ISSUE FOR PERMIT
93	2018	ISSUE FOR PERMIT
94	2018	ISSUE FOR PERMIT
95	2018	ISSUE FOR PERMIT
96	2018	ISSUE FOR PERMIT
97	2018	ISSUE FOR PERMIT
98	2018	ISSUE FOR PERMIT
99	2018	ISSUE FOR PERMIT
100	2018	ISSUE FOR PERMIT

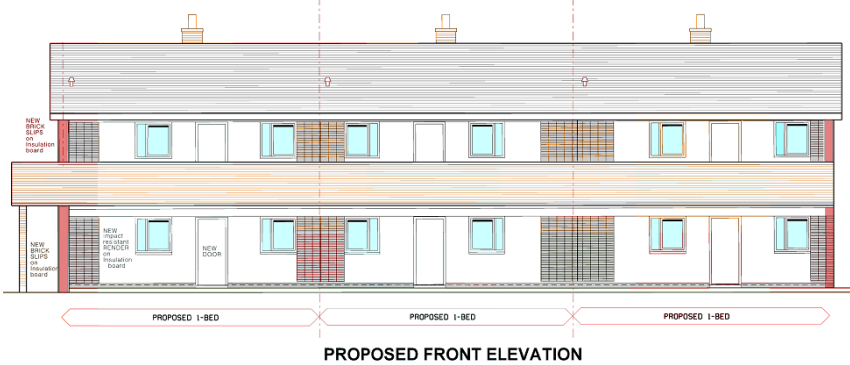
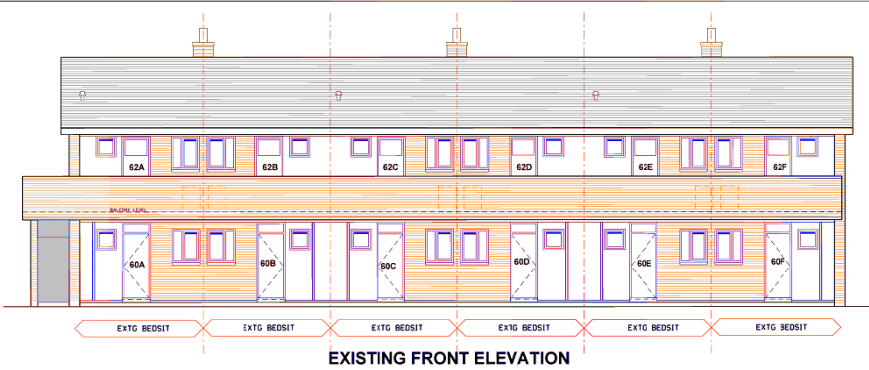
Dublin City Council  
 City Architects' Division  
 SANNIG ALTIENE NA CATRACH  
 100, ROYAL CANAL, DUBLIN 2  
 TEL: 01 224 2800 FAX: 01 224 2801  
 WWW.DUBLINCITYCOUNCIL.IE

PROJECT TITLE:  
 Proposed Amalgamation of Bedsits and Associated Works at Richmond Road

PROJECT ARCHITECT:  
 G NAUGHTON RICHMOND ROAD  
 PROJECT TEAM: CADANAN DUBLIN 2  
 DATE: May 2018 SCALE: 1:50 @ A3

Drawings Title:  
 Existing & Proposed Floor Plans

DRAWING NO. DATE DRAWING NO.  
 CA1428 Part 8 P04A



REV	DATE	DESCRIPTION
01	2018	ISSUE FOR PERMIT
02	2018	ISSUE FOR PERMIT
03	2018	ISSUE FOR PERMIT
04	2018	ISSUE FOR PERMIT
05	2018	ISSUE FOR PERMIT
06	2018	ISSUE FOR PERMIT
07	2018	ISSUE FOR PERMIT
08	2018	ISSUE FOR PERMIT
09	2018	ISSUE FOR PERMIT
10	2018	ISSUE FOR PERMIT
11	2018	ISSUE FOR PERMIT
12	2018	ISSUE FOR PERMIT
13	2018	ISSUE FOR PERMIT
14	2018	ISSUE FOR PERMIT
15	2018	ISSUE FOR PERMIT
16	2018	ISSUE FOR PERMIT
17	2018	ISSUE FOR PERMIT
18	2018	ISSUE FOR PERMIT
19	2018	ISSUE FOR PERMIT
20	2018	ISSUE FOR PERMIT
21	2018	ISSUE FOR PERMIT
22	2018	ISSUE FOR PERMIT
23	2018	ISSUE FOR PERMIT
24	2018	ISSUE FOR PERMIT
25	2018	ISSUE FOR PERMIT
26	2018	ISSUE FOR PERMIT
27	2018	ISSUE FOR PERMIT
28	2018	ISSUE FOR PERMIT
29	2018	ISSUE FOR PERMIT
30	2018	ISSUE FOR PERMIT
31	2018	ISSUE FOR PERMIT
32	2018	ISSUE FOR PERMIT
33	2018	ISSUE FOR PERMIT
34	2018	ISSUE FOR PERMIT
35	2018	ISSUE FOR PERMIT
36	2018	ISSUE FOR PERMIT
37	2018	ISSUE FOR PERMIT
38	2018	ISSUE FOR PERMIT
39	2018	ISSUE FOR PERMIT
40	2018	ISSUE FOR PERMIT
41	2018	ISSUE FOR PERMIT
42	2018	ISSUE FOR PERMIT
43	2018	ISSUE FOR PERMIT
44	2018	ISSUE FOR PERMIT
45	2018	ISSUE FOR PERMIT
46	2018	ISSUE FOR PERMIT
47	2018	ISSUE FOR PERMIT
48	2018	ISSUE FOR PERMIT
49	2018	ISSUE FOR PERMIT
50	2018	ISSUE FOR PERMIT
51	2018	ISSUE FOR PERMIT
52	2018	ISSUE FOR PERMIT
53	2018	ISSUE FOR PERMIT
54	2018	ISSUE FOR PERMIT
55	2018	ISSUE FOR PERMIT
56	2018	ISSUE FOR PERMIT
57	2018	ISSUE FOR PERMIT
58	2018	ISSUE FOR PERMIT
59	2018	ISSUE FOR PERMIT
60	2018	ISSUE FOR PERMIT
61	2018	ISSUE FOR PERMIT
62	2018	ISSUE FOR PERMIT
63	2018	ISSUE FOR PERMIT
64	2018	ISSUE FOR PERMIT
65	2018	ISSUE FOR PERMIT
66	2018	ISSUE FOR PERMIT
67	2018	ISSUE FOR PERMIT
68	2018	ISSUE FOR PERMIT
69	2018	ISSUE FOR PERMIT
70	2018	ISSUE FOR PERMIT
71	2018	ISSUE FOR PERMIT
72	2018	ISSUE FOR PERMIT
73	2018	ISSUE FOR PERMIT
74	2018	ISSUE FOR PERMIT
75	2018	ISSUE FOR PERMIT
76	2018	ISSUE FOR PERMIT
77	2018	ISSUE FOR PERMIT
78	2018	ISSUE FOR PERMIT
79	2018	ISSUE FOR PERMIT
80	2018	ISSUE FOR PERMIT
81	2018	ISSUE FOR PERMIT
82	2018	ISSUE FOR PERMIT
83	2018	ISSUE FOR PERMIT
84	2018	ISSUE FOR PERMIT
85	2018	ISSUE FOR PERMIT
86	2018	ISSUE FOR PERMIT
87	2018	ISSUE FOR PERMIT
88	2018	ISSUE FOR PERMIT
89	2018	ISSUE FOR PERMIT
90	2018	ISSUE FOR PERMIT
91	2018	ISSUE FOR PERMIT
92	2018	ISSUE FOR PERMIT
93	2018	ISSUE FOR PERMIT
94	2018	ISSUE FOR PERMIT
95	2018	ISSUE FOR PERMIT
96	2018	ISSUE FOR PERMIT
97	2018	ISSUE FOR PERMIT
98	2018	ISSUE FOR PERMIT
99	2018	ISSUE FOR PERMIT
100	2018	ISSUE FOR PERMIT

Dublin City Council  
 City Architects' Division  
 SANNIG ALTIENE NA CATRACH  
 100, ROYAL CANAL, DUBLIN 2  
 TEL: 01 224 2800 FAX: 01 224 2801  
 WWW.DUBLINCITYCOUNCIL.IE

PROJECT TITLE:  
 Proposed Amalgamation of Bedsits and Associated Works at Richmond Road

PROJECT ARCHITECT:  
 G NAUGHTON RICHMOND ROAD  
 PROJECT TEAM: CADANAN DUBLIN 2  
 DATE: May 2018 SCALE: 1:50 @ A3

Drawings Title:  
 Existing & Proposed Elevations

DRAWING NO. DATE DRAWING NO.  
 CA1428 Part 8 P36

**NOTE: NO CHANGES PROPOSED TO ALL OTHER ELEVATIONS**

Development Department,  
Civic Offices.

25<sup>th</sup> May 2016

**To: The Chairman and Members of**

**North Central Area Committee**

Meeting: 20<sup>th</sup> June 2016

Item No.

---

**With reference to the proposed disposal of Dublin City Councils fee simple interest in No. 10 Marino Mart, Fairview, Dublin 3.**

Dublin City Council hold a site at Marino Mart, Fairview, Dublin 3 in fee simple subject to and with the benefit of a lease to J.F. Keatinge & Sons Limited dated 9<sup>th</sup> April 1926 for a term of 150 years from the 29<sup>th</sup> September 1925 subject to an annual rent of €50.79 (£40.00) and the erection of four residential shop premises.

By way of Indenture of Sub-Lease dated the 14<sup>th</sup> October 1926 a portion of this site (i.e. No. 9) now known as No. 10 Marino Mart, Fairview, Dublin 3 was sub-leased by J.F. Keatinge & Sons Limited to Morris Tomkin & Sander Tomkin for the term of 149 years from the 1<sup>st</sup> October 1925 subject to a yearly rent of €19.05 (£15.00).

Murray Flynn Maguire Solicitors acting on behalf of Derek Tynan who claims to hold the current sub-lessee's interest in No. 10 Marino Mart have applied to the County Registrar under the Landlord & Tenant (Ground Rents) Acts, 1967 – 2005 to acquire the fee simple interest therein. The Law Agent has confirmed that the applicant has a statutory entitlement in respect of same.

Accordingly having regard to the County Registrar's award made on 5<sup>th</sup> March 2015 it is proposed to dispose of the property now known as No. 10 Marino Mart, Fairview, Dublin 3 to Derek Tynan subject to the following terms and conditions:

1. That Dublin City Council holds the fee simple interest in the property which is more particularly delineated on Map Index No. SM2015-0186
2. That the property (including three other premises) is held under Indenture of a Lease dated 9<sup>th</sup> April 1926 Dublin City Council to J.F. Keatinge and Sons Limited for a term of 150 years from 29<sup>th</sup> September 1925 subject to a rent of €50.79 per annum.
3. That the Applicant holds a sub-lease interest dated 14<sup>th</sup> October 1926 in the premises now known as No. 10 Marino Mart from J.F. Keatinge and Sons Limited for a term of 149 years from 1<sup>st</sup> October 1925, subject to a rent of €19.05 per annum.
4. That the purchase price for the Council's fee simple interest shall be the sum of €4,000 (four thousand euro), plus VAT if applicable.
5. That the Applicant shall pay the City Council's professional fees of €800 plus VAT and the legal costs of transfer of €850 plus VAT.
6. That this proposal is subject to the necessary consents and approvals being obtained.

**Paul Clegg**

**Executive Manager**

Development Department  
Civic Offices

08 June 2016

**To the Chairman and Members of  
the North Central Area Committee**

Meeting: 20<sup>th</sup> June 2016

Item No:

**With reference to the proposed disposal of a portion of a former laneway between Nos. 36 & 38 Kilbarron Avenue, Coolock, Dublin 5, to Teresa Murray.**

An application has been received from Teresa Murray to purchase a portion of a former laneway adjacent to her property at No. 38 Kilbarron Avenue, Coolock, Dublin 5. The laneway in question, which is shown coloured pink on Map Index No. SM-2015-0951, comprising an area of approximately 84.3 square metres, has been incorporated into their property for many years.

It is proposed to dispose of the City Council's interest in this portion of a former laneway to Teresa Murray subject to the following terms and conditions:

1. The consideration shall be €6,000 (six thousand euro).
2. The purchaser shall pay Valuers' fees of €800 plus VAT.
3. The purchasers shall be responsible for their own legal costs in the matter and shall also pay approximately €500.00 (plus VAT) towards the Council's costs.
4. The land is disposed of with full freehold title and vacant possession.
5. The purchasers shall be responsible for any costs involved in incorporating the plot into their properties.

The dates for the performances of any of the requirements of the proposed agreement may be amended at the absolute discretion of the Executive Manager.

The disposal shall be subject to any such covenants and conditions as the Law Agent in his discretion shall stipulate.

No agreement enforceable at law is created or intended to be created until an exchange of contracts has taken place.

**Paul Clegg**

---

**Executive Manager**

**QUESTIONS TO AREA MANAGER**  
**NORTH CENTRAL AREA**  
**20<sup>th</sup> JUNE 2016**

**Q.1 Question in the name of Councillor Tom Brabazon**

“Can the manager reply to the (details supplied).”

**Q.2 Question in the name of Councillor Tom Brabazon**

“Can the manager reply to the following (details supplied).”

**Q.3 Question in the name of Councillor Tom Brabazon**

“Can the manager reply to the following (details supplied).”

**Q.4 Question in the name of Councillor Tom Brabazon**

“Can the manager reply to the following (details supplied).”

**Q.5 Question in the name of Councillor Tom Brabazon**

“Can the manager reply to the following (details supplied).”

**Q.6 Question in the name of Councillor Tom Brabazon**

“Can the manager reply to the following (details supplied).”

**Q.7 Question in the name of Councillor Ciarán O’Moore**

“Can the manager reply to the following (details supplied).”

**Q.8 Question in the name of Councillor Ciarán O’Moore**

“Can the manager reply to the following (details supplied).”

**Q.9 Question in the name of Councillor Ciarán O’Moore**

“Can the manager reply to the following (details supplied).”

**Q.10 Question in the name of Councillor Ciarán O’Moore**

“Can the manager reply to the following (details supplied).”

**Q.11 Question in the name of Councillor John Lyons**

“Can the manager reply to the following (details supplied).”

**Q.12 Question in the name of Councillor Ciarán O’Moore**

“Can the Manager report on (details supplied).”

- Q.13 Question in the name of Councillor Ciarán O'Moore**  
"Can the Manager report on (details supplied)."
- Q.14 Question in the name of Councillor Ciarán O'Moore**  
"Can the Manager report on (details supplied)."
- Q.15 Question in the name of Councillor Paddy Bourke**  
"Can the Manager arrange for (details supplied)."
- Q.16 Question in the name of Councillor Paddy Bourke**  
"Can the Manager report on (details supplied)."
- Q.17 Question in the name of Councillor Paddy Bourke**  
"Can the Manager report on (details supplied)."
- Q.18 Question in the name of Councillor Seán Paul Mahon**  
"To ask the Area Manager the following (details supplied)."
- Q.19 Question in the name of Councillor Seán Paul Mahon**  
"To ask the Area Manager the following (details supplied)."
- Q.20 Question in the name of Councillor Seán Paul Mahon**  
"To ask the Area Manager the following (details supplied)."
- Q.21 Question in the name of Councillor Seán Paul Mahon**  
"To ask the Area Manager the following (details supplied)."
- Q.22 Question in the name of Councillor Seán Paul Mahon**  
"To ask the Area Manager the following (details supplied)."
- Q.23 Question in the name of Councillor Seán Paul Mahon**  
"To ask the Area Manager the following (details supplied)."
- Q.24 Question in the name of Councillor Seán Paul Mahon**  
"To ask the Area Manager the following (details supplied)."
- Q.25 Question in the name of Councillor Seán Paul Mahon**  
"To ask the Area Manager the following (details supplied)."
- Q.26 Question in the name of Councillor Seán Paul Mahon**  
"To ask the Area Manager the following (details supplied)."
- Q.27 Question in the name of Councillor Seán Paul Mahon**  
"To ask the Area Manager the following (details supplied)."
- Q.28 Question in the name of Councillor Seán Paul Mahon**  
"To ask the Area Manager the following (details supplied)."

**Q.29 Question in the name of Councillor Larry O'Toole**

"To ask the area manager to deal with this issue urgently (**details supplied**)."

**Q.30 Question in the name of Councillor Larry O'Toole**

"To ask the area manager to give an update on (**details supplied**)."

**Q.31 Question in the name of Councillor John Lyons**

"To ask the manager (**details supplied**)."

**Q.32 Question in the name of Councillor Paddy Bourke**

"Can the Manager please refer to senior citizen tenant at (**details supplied**) and say if he can arrange to have necessary repairs carried out to WC in this dwelling."

**Q.33 Question in the name of Councillor Paddy Bourke**

"To ask the Manager to refer to dangerous wall at location as per (**details supplied**) and say when he can arrange to make same safe as it poses a serious hazard for pedestrians."

**Q.34 Question in the name of Councillor Paddy Bourke**

"Can the Manager please refer to location as per (**details supplied**) and say if he will accede to request from resident to

1. erect "no dog fouling" signs in the area
2. have the litter warden monitor the area in an effort to prevent continuing the ongoing problem of dog owners allowing their pets to foul the public domain."

**Q.35 Question in the name of Councillor Edel Moran**

"To ask the Area Manager (**details supplied**)."

**Q.36 Question in the name of Councillor Edel Moran**

"To ask the Area Manager (**details supplied**)."

**Q.37 Question in the name of Councillor Edel Moran**

"To ask the Area Manager (**details supplied**)."

**Q.38 Question in the name of Councillor Edel Moran**

"To ask the Area Manager (**details supplied**)."

**Q.39 Question in the name of Councillor Edel Moran**

"To ask the Area Manager (**details supplied**)."

**Q.40 Question in the name of Councillor Edel Moran**

"To ask the Area Manager (**details supplied**)."

**Q.41 Question in the name of Councillor Edel Moran**

"To ask the Area Manager (**details supplied**)."

**Q.42 Question in the name of Councillor Edel Moran**

"To ask the Area Manager (**details supplied**)."



- Q.43 Question in the name of Councillor Edel Moran**  
“To ask the Area Manager (details supplied).”
- Q.44 Question in the name of Councillor Edel Moran**  
“To ask the Area Manager (details supplied).”
- Q.45 Question in the name of Councillor Edel Moran**  
“To ask the Area Manager (details supplied).”
- Q.46 Question in the name of Councillor Larry O’Toole**  
“To ask the area manager to respond to (details supplied).”
- Q.47 Question in the name of Councillor John Lyons**  
“To ask the Manager (details supplied).”
- Q.48 Question in the name of Councillor John Lyons**  
“To ask the Manager (details supplied).”
- Q.49 Question in the name of Councillor John Lyons**  
“To ask the Manager (details supplied).”
- Q.50 Question in the name of Councillor John Lyons**  
“To ask the Manager (details supplied).”
- Q.51 Question in the name of Councillor Michael O’Brien**  
“To ask the Area Manager (details supplied).”
- Q.52 Question in the name of Councillor Michael O’Brien**  
“To ask the Area Manager (details supplied).”
- Q.53 Question in the name of Councillor Jane Horgan Jones**  
“To ask the Area Manager to respond to the following query [details supplied].”
- Q.54 Question in the name of Councillor Jane Horgan Jones**  
“To ask the Area Manager to respond to the following query [details supplied].”
- Q.55 Question in the name of Councillor Jane Horgan Jones**  
“To ask the Area Manager to respond to the following query [details supplied].”
- Q.56 Question in the name of Councillor Jane Horgan Jones**  
“To ask the Area Manager to respond to the following query [details supplied].”
- Q.57 Question in the name of Councillor Jane Horgan Jones**  
“To ask the Area Manager the following question [details supplied].”
- Q.58 Question in the name of Councillor Jane Horgan Jones**  
“To ask the Area Manager the following question [details supplied].”

**Q.59 Question in the name of Councillor Jane Horgan Jones**

“To ask the Area Manager the following question [details supplied].”

**Q.60 Question in the name of Councillor Jane Horgan Jones**

“To ask the Area Manager the following questions [details supplied].”

**Q.61 Question in the name of Councillor Jane Horgan Jones**

“To ask the Area Manager the following question [details supplied].”

**Q.62 Question in the name of Councillor Michael O’Brien**

“To ask the Area Manager (details supplied).”

**Q.63 Question in the name of Councillor Paddy Bourke**

“To ask the manager to refer to road at (details supplied) and say if he can repair serious pot-holes etc as damaged road surface is hazardous.”

**Q.64 Question in the name of Councillor Deirdre Heney**

“To ask the Manager to refer to footpath at (details supplied) which have been left in an unsightly condition following service installation works carried out by/on behalf of Virgin Media and say if you can request Virgin Media to replace the footpath(s) properly and completely as residents complain that a perfect footpath has been ruined by this private company, thus ruining the ambience of the area.”

**Q.65 Question in the name of Councillor Deirdre Heney**

“With reference to Thornwood Estate in Beaumont, can the manager please clarify who the current owner of the property is, who the previous owner of the property was and specifically clarify in relation to the locked/gated laneway (since 1992) located between numbers 273 and 274 Collinswood

1. Who the owner of the laneway is
2. If the owner is the original Collinswood developer Flynn and O’Flaherty, say if the current planning applicant had the approval of the owner when submitting the planning application to use this piece of property (i.e. the laneway).
3. Do Flynn & O’Flaherty Properties own the “fee simple” of said land
4. Has Flynn & O’Flaherty Properties ever transferred, conveyed or assigned the land to any other party and if so, when and to whom
5. Was a Right of Way previously granted to the original owner or any other party over the land  
When was the gate constructed across the laneway, who owns it and who is the key holder?”

**Q.66 Question in the name of Councillor Deirdre Heney**

“With reference to my question number 70 of May 2016 Area Committee meeting can the manager please document/provide full details of plans for works in St. Anne’s Park and also state if same can be included on the City Council website for public information purposes.”

**Q.67 Question in the name of Councillor Deirdre Heney**

“Can the Manager please refer to concern from a constituent who is very upset about the severe cutting back of an area of brambles from location as per (details supplied) which contained nesting birds and explain why this occurred and if it is not the case that no cutting back/pruning of hedgerows should take place during the months of March through to August and if he will comment on the matter generally.”

**Q.68 Question in the name of Councillor Deirdre Heney**

“To ask the manager to refer to (details supplied) and say if he can agree to have the broken fence/rail repaired/replaced as the residents committee have entered the City Neighbourhoods competition and need assistance with this matter at an early date.”

**Q.69 Question in the name of Councillor Deirdre Heney**

“Can the Manager please refer to on-going problem with traffic/parking at location as per **(details supplied)** and say what action/measure he can take/pub in place to discourage this problematic car parking by motorists.”

**Q.70 Question in the name of Councillor Deirdre Heney**

“In relation to **(details supplied)**, can the manager please

1. give an up-date on refurbishment of same with dates etc
2. say if he will can arrange for front doors of dwellings to be painted.”

**Q.71 Question in the name of Councillor Alison Gilliland**

“To ask the area manager **(details supplied)**.”

**Q.72 Question in the name of Councillor Alison Gilliland**

“To ask the area manager whether or not DCC has bought the property at **(details supplied)**.”

**Q.73 Question in the name of Councillor Alison Gilliland**

“To ask the manger **(details supplied)**.”

**Q.74 Question in the name of Councillor Larry O’Toole**

“To ask the area manager to respond to this query **(details supplied)**.”

**Q.75 Question in the name of Councillor Naoise O’Muirí**

“That the Manager deal with the following **(details supplied)**.”

**Q.76 Question in the name of Councillor Naoise O’Muirí**

“That the Manager deal with the following **(details supplied)**.”

**Q.77 Question in the name of Councillor Naoise O’Muirí**

“That the Manager deal with the following (details supplied).”

**Q.78 Question in the name of Councillor Naoise O’Muirí**

“That the Manager deal with the following **(details supplied)**.”

**Q.79 Question in the name of Councillor Naoise O’Muirí**

“That the Manager deal with the following **(details supplied)**.”

**Q.80 Question in the name of Councillor Naoise O’Muirí**

“That the Manager deal with the following **(details supplied)**.”