

Comhairle Cathrach
Bhaile Átha Cliath
Dublin City Council

**CENTRAL AREA COMMITTEE
COISTE AN LÁRCHEANTAR**

To each member of Area 3, Central incorporating the electoral area of North Inner City.

Notification of the monthly meeting of the above Committee to be held in the Council Chamber, City Hall, Dublin 2 on **8th March, 2016** at **10.00 a.m.** to deal with the items on the agenda attached herewith.

Rose Kenny
Executive Manager
Central Area

Dated this 3rd March, 2016

Please Note: Tea and Coffee will be available for members before the meeting.

**Central Area Headquarters,
51-53 Sean MacDermott Street Lower,
Dublin 1.**

Telephone: 222 2932, 222 2253, 222 5331

Contacts: cathy.cassidy@dublincity.ie
sandra.walley@dublincity.ie
mairead.jonsson@dublincity.ie

COISTE AN LÁRCHEANTAR
CENTRAL AREA COMMITTEE MEETING

Tuesday 8th March, 2016 at 10.00 am.

Agenda

- 6236** Minutes of the Central Area Committee meeting held on 9th February, 2016
(Attached) pages 5-8
- 6237** Questions to the Area Manager
(Attached) pages 49-50
- 6238** With reference to Adelphi House, NCR, Dublin 7
- 6239** With reference to the redevelopment of Dalymount Park, Dublin 7

Roads & Traffic Department Matters

- 6240** With reference to the minutes of the Traffic Advisory Group Meeting of 23rd February, 2016.
(Report Attached) pages 12-30

Central Area Matters

- 6241** Updates on the following:
- Environmental Services Unit ***pages 31-35***
 - North East and North West Inner City Housing Issues ***pages 36-41***
 - Grangegorman Development ***page 42***
 - Central Area Age Friendly Update ***pages 43-44***
 - Community Development Section ***pages 45-46***
 - Central Area Sports and Recreation report pages 47-48*
- (Reports Attached)***

Motions

- 6242** **Motion in the name of Councillor Ciaran Cuffe**

That this Committee requests the Chief Executive to write to the Chair of National Asset Management Agency to enquire as to what their short – term and future plans are for the use of lands between the LUAS tracks at Jervis Street and Strand Street.

- 6243** **Motion in the name of Councillor Ciaran Cuffe**

That this Committee requests the Chief Executive to write to the Chair of the Law Society to enquire as to what their short-term and future plans are for the use of the lands adjacent to the LUAS tracks on the north side of Benburb Street, Dublin 7.

6244 Motion in the name of Councillor Ciaran Cuffe

That this Committee requests the Chief Executive to write to the Commissioner of Public Works to enquire as to what their short – term and future plans are for the use of the lands adjacent to the LUAS tracks on the west side of Church Street, Dublin 7.

6245 Motion in the name of Councillor Ciaran Cuffe

That this Committee calls on the Planning Section to insist that a standard planning condition providing for adequate storage of domestic waste be used in residential planning applications given the lack of such condition in recent applications in the Blessington Street area, the reference in the Housing (Standards for Rented Houses) Regulations 2008 (S.I. 534/2008) requiring access for tenants to proper, pest and vermin proof refuse storage facilities and the concerns regarding the illegal dumping of waste in the north inner city.

6246 Motion in the name of Councillor Nial Ring

That this Committee informs the Chief Executive that it is the clear and unambiguous instruction of this Committee that the project, based in the heart of our area, be named “14 Henrietta Street – Tenement Museum” - in light of the blatant attempt to misguide Councillors on the true intentions of Dublin City Council vis a vis the naming of the project - I refer to my motion (item no. 6231) passed at last month's (February) CAC and the report thereon (reproduced below) and I also refer to the recently produced DCC Centenary programme which on page 9 thereof prominently describes the building as "14 Henrietta Street - Townhouse Museum" and commences the narrative "At No.14 Henrietta Street Townhouse Museum..." The report on my motion does not give any indication of the sanitisation process being undertaken by DCC, a process clearly designed to exclude the term "tenement" from the description, notwithstanding the motion passed last month.

"Item 6231

Motion in the name of Councillor Nial Ring

That this Committee rejects the attempt by DCC to exclude the word “Tenement” from the naming of the refurbished tenement house at 14 Henrietta Street and that this Committee agrees that the building be named and marketed as the “Tenement Museum”.

Report

It has always been the intention of the City Council to research and present in No. 14 Henrietta Street, the story of tenement life on Henrietta Street and surrounding areas and to place this narrative within its historical context. It is proposed that the visitor to this museum will explore the unique social and cultural history of the house and the street, spanning three centuries from its origins in the 18th century to the 100 years of tenement life that began in the 1880s; tracing this history from a home for a single family to (the same building) providing homes for 17 families. This history will be presented thematically. Themes that are being discussed include: the home, motherhood and childhood, daily tenement life, work and labour. This unique history of the building will be presented in a number of ways, through restoration/interpretation of the house itself and through programmed tours and audio visual presentations.

The project name for now is 14 Henrietta Street Dublin 1. This is a temporary placeholder name, not the museum name. As the works on the building reach completion later this year and the interpretive plan for the house is further developed, discussions will take place on a suitable name, which fully captures the purpose and experience and we will revert to the Area Committee then. It should be noted that there has not been nor would there be any attempt to

exclude the word 'tenement' from the project, as the presentation of the building's tenement history is in fact a core feature of the project".

6247 Motion in the name of Councillor Nial Ring

That this Committee agrees that Dublin City Council and JC Decaux should immediately plan for the installation of Dublinbikes stands in the Stoneybatter/Oxmantown/Grangegorman area, given that the nearest station is at Blackhall Place and that this area, which comprises over 10% of the housing units in the Central Area and has the Grangegorman development coming on stream presently, has no Dublinbike stands. The Committee also notes the disproportionate westward expansion of the scheme south of the Liffey and notes that the installation of stands in Stoneybatter/Oxmantown would help, in a small way, towards the equalisation of this distortion.

6248 Motion in the name of Councillor Nial Ring

That this Committee calls on the Government to ensure that all first generation relatives of 1916 participants are allocated seats at the 100th Anniversary ceremony at the GPO on March 27th next, to the exclusion if necessary, of so called "dignatories" and politicians etc. being allocated positions in the seating areas as is the case at present.

NEXT MEETING 12th April, 2016.

CLOSING DATE FOR RECEIPT OF MOTIONS AND QUESTIONS

12 noon on Wednesday 30th March, 2016

COISTE AN LÁRCHEANTAR

CENTRAL AREA COMMITTEE MEETING

Tuesday 9th February, 2016 at 10.00 am.

Minutes

- 6215 Minutes of the Central Area Committee meeting held on 12th January, 2016
ORDER: Agreed.
- 6216 Questions to the Area Manager
ORDER: Noted.
- 6217 With reference to Dublin Port, it's Masterplan and the City Development Plan
ORDER: Report noted. Members requested a copy of the presentation be sent to them.
- 6218 With reference to the Waste Management issues and Team Dublin Clean Up
ORDER: Report noted. Presentation to be sent to the Councillors. Members requested clarification on the following: (a) When green bin glass recycling will be available (b) Where the sites for compost recycling in the Central Area are located? (c) What will happen if no providers opt for covering certain parts of the North Inner City?

Planning and Development Matters

- 6219 With reference to the proposed grant of a 31 year Lease of St. Agatha's Court, Dunne Street and North William Street, Dublin 1 to The Peter McVerry Trust Ltd. for the provision of homeless accommodation
ORDER: Agreed and recommended to City Council subject to a separate meeting with the Trust and Housing Development to discuss the matter.
- 6220 With reference to Planning Enforcement Quarterly Report.
ORDER: Report noted.

Roads & Traffic Department Matters

- 6221 With reference to the minutes of the Traffic Advisory Group Meeting of 15th January, 2016.
ORDER: Report noted. Engineer to respond to Councillors in relation to queries raised at the Area Committee meeting.

Housing and Residential Services Matters

- 6222 With reference to Central Area Allocations Report
ORDER: Report noted.

Culture, Recreation, Amenity and Community Matters

- 6223 With reference to Central Area Community Grants 2016
ORDER: Agreed. Recommend to City Council.

Central Area Matters

- 6224** With reference to the appointment of one Member of the Central Area Committee to the Board of Ringsend Toll Bridge Designated Activity Company
ORDER: It was agreed that Councillor Ciaran Cuffe be appointed to the Board of Ringsend Toll Bridge Designated Activity Company.
- 6225** With reference to the Central Area Budget 2016
ORDER: Report noted.
- 6226** With reference to North Inner City Action Plan report
ORDER: Report noted.
- 6227** With reference to Central Area Sport and Recreational report
ORDER: Report noted.
- 6228** Updates on the following:
Environmental Services Unit
North East and North West Inner City Housing Issues
Grangegorman Development
Central Area Age Friendly Update
Community Development Section
ORDER: Reports noted. Manager to investigate po

Motions

The following Emergency Motion was tabled;

Emergency Motion in the name of Cllr Ray McAdam

That this Area Committee calls upon the HSE to appear before the March meeting of the Central Area Committee to detail it's plans Adelphi House, 153 North Circular Road, Dublin 7 in light of the City Council's decision with regards the Section 5 application for the building.
ORDER: Agreed. Manager to contact the HSE and invite them to attend the March meeting to discuss the matter.

- 6229** **Motion in the name of Councillor Christy Burke**
That this Committee agrees that funding be set aside for CCTV at St. Laurence's Place East, Sheriff Street.
ORDER: Report to Councillor.
- 6230** **Motion in the name of Councillor Christy Burke**
That this Committee agrees that senior management at the GPO outline their plans e.g. erection of displays etc. to commemorate the Rising that took place at the building 100 years ago.
ORDER: Report to Councillor.

6231 Motion in the name of Councillor Nial Ring

That this Committee rejects the attempt by DCC to exclude the word “Tenement” from the naming of the refurbished tenement house at 14 Henrietta Street and that this Committee agrees that the building be named and marketed as the “Tenement Museum”.

ORDER: Report to Councillor.

6232 Motion in the name of Councillor Nial Ring

That this Committee requests the Manager to immediately write to the Head of Housing and get absolute assurance from him that the Housing Officer position in the Central Area Office will be immediately filled as the non filling of this vital position is causing much disquiet amongst constituents and Councillors alike. The current practice of redirecting constituents to “anonymous” officials in Civic Offices, who despite the excellent work being done, have no first hand local knowledge of an applicant’s situation is not acceptable.

ORDER: Report to Councillor.

6233 Motion in the name of Councillor Ciaran Cuffe

That this Committee calls on the National Transport Authority to place inserts known as “rubber flangeway fillers” in the LUAS tracks at areas of conflict between cyclists and tram tracks on the LUAS Cross – City Project to reduce the risks of injuries to cyclists.

ORDER: Report to Councillor.

6234 Motion in the name of Councillor Ciaran Cuffe

That this Committee requests the Dublin City Twitter account team to accept reports of illegally dumped waste using the Twitter Application.

ORDER: Report to Councillor.

6235 Motion in the name of Councillor Gaye Fagan

That this Committee calls on the Traffic Advisory Group to prioritise a Traffic Plan for East Wall. It is very important that this Plan is completed as soon as possible. Lidl are planning on opening in March, the main entrance is on Church Road, which already receives a huge volume of traffic. Also with the various developments in Docklands, this has also increased the volume of traffic in the area. This is a huge safety issue as some drivers are reckless and have no concern or consideration that it is a residential area.

ORDER: Report to Councillor.

Attendance

Cllr. Ciaran Cuffe (Vice Chairperson)
Cllr. Ray McAdam
Cllr. Eilis Ryan
Cllr. Christy Burke
Cllr. Gaye Fagan
Cllr Gary Gannon

Apologies

Cllr. Nial Ring (Chairperson)
Cllr. Janice Boylan

Officials

Rose Kenny, Executive Manager, Central Area
Eileen Gleeson, Senior Executive Officer, Central Area
Deirdre Ni Raghallaigh, Senior Executive Officer, Housing Development
Gerard McGlone, Executive Engineer, Traffic Division
Helen Smirnova, Senior Executive Engineer, Traffic Division
Fiacra Worrall, Assistant Planning Enforcement Officer, Planning Department
Brian Hanney, Senior Executive Officer, Waste Management
Maria Douglas, Executive Scientific Officer, Waste Management
Frank Murphy, Senior Staff Officer, Waste Management
Padraig Lawlor, Senior Staff Officer, Waste Management
Chris Butler, Area Housing Manager, Central Area
Sean Smith, Area Housing Manager, Central Area
Brian Kavanagh, Area Housing Manager, Central Area
John McPartlan, Public Domain Officer, Central Area
Fiona Byrne, Environmental Liaison Officer, Central Area
Cathy Cassidy, Senior Staff Officer, Central Area
Ciaran Kavanagh, A/Assistant Staff Officer, Central Area

Councillor Ciaran Cuffe
Chairperson
9th February, 2016

Motions with Replies
Central Area Committee Meeting
9th February, 2016

Item 6229

Motion in the name of Councillor Christy Burke

That this Committee agrees that funding be set aside for CCTV at St. Laurence's Place East, Sheriff Street

Report

Funding has been sought to meet the cost of an Environmental Improvement / Traffic Calming Initiative at this location from the Central Area Budget.

Item 6230

Motion in the name of Councillor Christy Burke

That this Committee agrees that senior management at the GPO outline their plans e.g. erection of displays etc. to commemorate the Rising that took place at the building 100 years ago.

Report

"GPO Witness History" is a brand new exhibition scheduled to open in March 2016 in the GPO building. This world class visitor attraction will bring to life the personal stories of those involved and impacted by the events of Easter week 1916 and show the role of the GPO in the history of the foundation of the state. Further information can be found at www.gpowitnesshistory.ie

Item 6231

Motion in the name of Councillor Nial Ring

That this Committee rejects the attempt by DCC to exclude the word "Tenement" from the naming of the refurbished tenement house at 14 Henrietta Street and that this Committee agrees that the building be named and marketed as the "Tenement Museum".

Report

It has always been the intention of the City Council to research and present in No. 14 Henrietta Street, the story of tenement life on Henrietta Street and surrounding areas and to place this narrative within its historical context. It is proposed that the visitor to this museum will explore the unique social and cultural history of the house and the street, spanning three centuries from its origins in the 18th century to the 100 years of tenement life that began in the 1880s; tracing this history from a home for a single family to (the same building) providing homes for 17 families. This history will be presented thematically. Themes that are being discussed include: the home, motherhood and childhood, daily tenement life, work and labour. This unique history of the building will be presented in a number of ways, through restoration/interpretation of the house itself and through programmed tours and audio visual presentations.

The project name for now is 14 Henrietta Street Dublin 1. This is a temporary placeholder name, not the museum name. As the works on the building reach completion later this year

and the interpretive plan for the house is further developed, discussions will take place on a suitable name, which fully captures the purpose and experience and we will revert to the Area Committee then. It should be noted that there has not been nor would there be any attempt to exclude the word 'tenement' from the project, as the presentation of the building's tenement history is in fact a core feature of the project.

Item 6232

Motion in the name of Councillor Nial Ring

That this Committee requests the Manager to immediately write to the Head of Housing and get absolute assurance from him that the Housing Officer position in the Central Area Office will be immediately filled as the non filling of this vital position is causing much disquiet amongst constituents and Councillors alike. The current practice of redirecting constituents to "anonymous" officials in Civic Offices, who despite the excellent work being done, have no first hand local knowledge of an applicant's situation is not acceptable.

Report

Staff in area offices operate in teams and should a member of staff in an area office be unable to deal with a query, housing or otherwise, they will be referred to staff with the required experience in the Civic offices. Staff in the central allocations office have long years of experience in dealing with applicants and tenants in all parts of the City and are certainly not "anonymous" officials, rather they are highly skilled professionals who deal in a sensitive way with all callers to the office. Housing staff skills and numbers are kept under review in an ongoing process and the team in the central area will be reviewed under this process also.

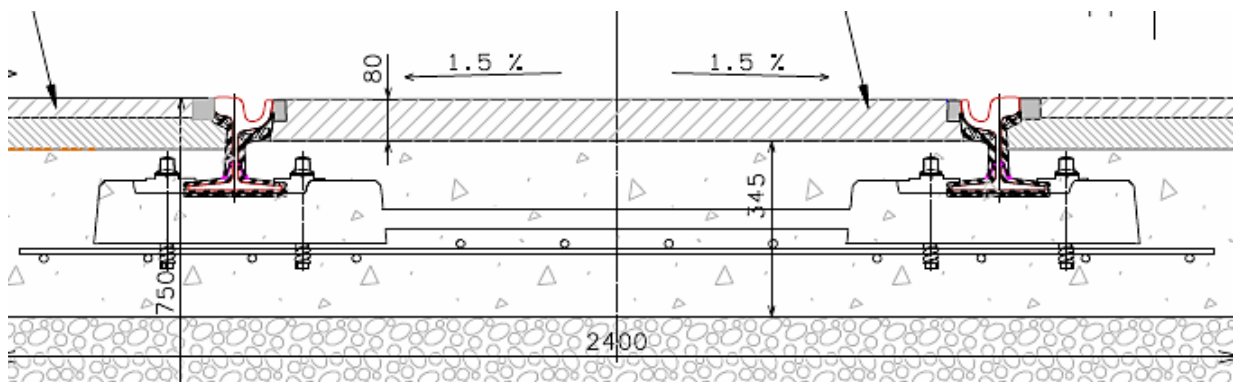
Item 6233

Motion in the name of Councillor Ciaran Cuffe

That this Committee calls on the National Transport Authority to place inserts known as "rubber flangeway fillers" in the LUAS tracks at areas of conflict between cyclists and tram tracks on the LUAS Cross – City Project to reduce the risks of injuries to cyclists.

Report

Light rail embedded track systems are based on the concept of rails embedded into the road finishes, with the rail head flush with the road surface. A typical arrangement is shown in the figure below.



Typical Embedded Track cross section with asphalt finish and grooved rails

To facilitate this arrangement, a particular rail was developed already in 1850's, called "grooved", that allows a simpler rail embedment with a slot (the "groove") where the tram wheel's flange can be accommodated. The benefit of the grooved rail design over a traditional rail design is that it allows for the road pavement surface to be installed flush with the side of

the rail on both sides. In addition the profile of the rail head is flatter, when compared to other traditional rails, which allows the rail to be installed flush with the level of the road.

Cyclists can experience difficulties in crossing tram lines where there is a risk of a bicycle wheel becoming caught in the groove of the embedded rail. To address this, good design practice avoids the need for acute crossing of the rails by cyclists, instead making the crossings as close to 90° as possible.

Inserting rubber inserts into the grooved rail has been trialled in a number of locations such as Cologne (Germany), Zurich and Basel (Switzerland). These trials concluded the use of these inserts was not a satisfactory solution as the inserts were unable to withstand the loadings placed on them. Additionally, a report prepared for the National Transport Authority by Jacobs Consulting Engineers similarly concluded that the rubber inserts did not adhere well and required significant maintenance as the tram wheel wore down and ripped the material. These major issues with rubber inserts are reflected in the reality that they are not in widespread use in any other cities. Accordingly, the use of rubber inserts in the rail grooves is not considered a technically acceptable solution for Luas Cross City.

Item 6234

Motion in the name of Councillor Ciaran Cuffe

That this Committee requests the Dublin City Twitter account team to accept reports of illegally dumped waste using the Twitter Application.

Report

Dublin City Council currently accepts and responds to reports of illegally dumped waste received via Twitter.

Item 6235

Motion in the name of Councillor Gaye Fagan

That this Committee calls on the Traffic Advisory Group to prioritise a Traffic Plan for East Wall. It is very important that this Plan is completed as soon as possible. Lidl are planning on opening in March, the main entrance is on Church Road, which already receives a huge volume of traffic. Also with the various developments in Docklands, this has also increased the volume of traffic in the area. This is a huge safety issue as some drivers are reckless and have no concern or consideration that it is a residential area.

Report

These concerns will be raised with the DCC working group who meet on a monthly basis in relation to the co ordination of Infrastructure projects in Docklands SDZ.

Roads and Traffic planning are aware of the many projects commencing in the SDZ and an overall mobility plan is currently being considered by the NTA for the area.

Central March Area Agenda 08/03/16 (TAG 23/02/16)											
Item	Request	Ref	Road	Post-code	Topic	Request Description	Request by	TAG Result	TAG Comments	Sec	Date Rec'd
1	Pedestrian Facilities	16960	BOLTON STREET (C-EA)	D1	Pedestrian Crossing	At the junction of Bolton Street/Henrietta Street.	cclr	Recommended	It is recommended that a full mobility impaired pedestrian crossing with centre refuge be installed with all possible alacrity. The proposed location for the crossing is on the corner of Kings Inns Street and Bolton Street opposite the supermarket (subject to design limitations). Subject to inclusion on future years Works Programme and subject to funding becoming available.	0	26/02/2015
2	Admin	29597	CATHAL BRUGHA STREET (C-EA)	D1	Bus Cage Marking	South side, from a point 20 metres west of Marlborough Street, westwards for 28 metres.	dcc traffic mgt	Recommended	South side, from a point 20 metres west of Marlborough Street, westwards for 28 metres.	0	29/01/2016
3	Parking Prohibitions	27726	CHURCH ROAD (C-EA)	D3	Double Yellow Lines	on Church Road, East Wall, on the bend past Killan Road.	dublin bus	Recommended	South side of the road (side opposite the houses), commencing from a point opposite house no. 69 at the western side of the speed cushions, extending the length of the road as far as the existing double yellow lines at the junction with East Road.	3	11/11/2015
4	Traffic Conditions	9577	CLONLIFFE AVENUE (C-EA)	D3	One-Way System	Request for one-way system on Clonliffe Avenue.	cclr	Not Recommended	As no other support or requests for a One Way System or Road Closure have been received. A one way system is not recommended at this location	1	20/11/2013
5	Parking Prohibitions	16588	KILLARNEY AVENUE (C-EA)	D1	Pay & Display & Permit Parking	on the road.	resident	Not Recommended	Rejected at ballot. 20 on register of electors, 18 votes returned, 8 for and 9 against, 1 spoiled (Pro Rata vote 5 for, 9 against).	0	09/02/2015

6	Traffic Conditions	28539	KING STREET NORTH (C-EA)	D1	Yellow Box	At junction of King Street North and Anne Street North.	dcc traffic mgt	Recommended	Recommended to install a Yellow Box on the three Westbound lanes of King St North to cover the width of its junction with Anne St North.	0	16/12/2015
7	Parking Prohibitions	18108	MANOR PLACE (C-EA)	D7	Pay & Display & Permit Parking (change of hours)	Extend hours of Resident's Parking Scheme at Manor Place, Stoneybatter to 7.00-24.00 all week.	resident	Not Recommended	Rejected at ballot. 100 on register, 45 votes returned, 22 for, 22 against, pro-rata 22 for, 22 against.	0	12/05/2015
8	Traffic Signals	18825	POPLAR ROW (C-EA)	D3	Right Turn Filter Light	From Poplar Row onto Ballybough Road.	resident	Not Recommended	The inclusion of a dedicated phase for right turning movements from Poplar Row to Ballybough Road would necessitate a reduction in the time available for other traffic movements at this junction. This would result in increased delays, therefore, a right turn filter light is not considered to be feasible in this instance. The junction will continue to be monitored.	0	19/06/2015
9	Parking Prohibitions	12515	RICHMOND STREET NORTH (C-EA)	D1	School Keep Clear	at O' Connell Christian Brothers Secondary School, North Richmond St.	school	Recommended	A site inspection was carried out on the 11 February 2016, by the traffic engineer. Upon inspection it was observed that a lot of cars are parked along the road adjacent to the schools. Some cars are parked on the double yellow lines outside numbers 3 and 4 Richmond Street North, i.e. adjacent to the school entrance. It is recommended that the existing "DOUBLE YELLOW RRM 008" lines applied to each side of the school entrance, be rescinded and burned off. Rescind double yellow for 16m northwards and 10m southwards of the school entrance. And a "SCHOOL KEEP CLEAR MARKING – RRM 010" be applied in its place. The new "school keep clear" road marking should commence from the boundary of property number 3 i.e. adjacent to the school entrance and shall extend for a distance of 32.6 meters across the entrance of the school.	0	20/05/2014

10	Traffic Conditions	11085	WILLIAM STREET NORTH (C-EA)	D1	Yellow Box	at the junction of Catherine Court.	resident	Not Recommended	<p>A site inspection was carried out on the 2nd February 2016, by the traffic engineer. Upon inspection the following observation was made.</p> <p>The area in question is a residential area with a convent and a school attached.</p> <p>The traffic flow was extremely light with very little vehicle movements observed during the survey.</p> <p>No vehicle was observed trying to access or egress the side road "Catherine's Court" at all during the survey.</p> <p>The case for the application of a yellow box at "Catherine's Court" is not proven. As such it is not recommended.</p>	0	11/03/2014
----	--------------------	-------	-----------------------------	----	------------	-------------------------------------	----------	-----------------	---	---	------------

Traffic Service Requests,
Status Report at 15th February, 2016
Central Area Committee Meeting, Date 8th March,
2016.

Traffic Advisory Group (TAG) Service Request Statistics

	2015
Total TAG Requests received in from 1 st Jan 15' – 15 th Feb 16'.	240
Total of TAG Requests Completed in from 1 st Jan 15' – 15 th Feb 16'.	100

No. Requests received since previous report of 15 th January, 2015	11
Total Requests currently open on Sharepoint	173

Breakdown of Requests currently open on Sharepoint

Stage 1	2
Stage 2	119
Stage 3	2
Stage 4	37
Stage 5	13

Non TAG Service Requests Statistics

	2015
Total Non- TAG Requests received 2015	568
of which Requests Completed	384
Requests currently open on Sharepoint (received since 2013)	237

Traffic Advisory Group Status Reports

Explanation of Stages:

- Stage 1 - Set up file, Assignment to Engineer, etc
- Stage 2 - Assessment, Site surveys, review statutory orders, etc

- Stage 3 - Consultations, with Garda, Dublin Bus, Luas, NTA, Local residents / businesses, etc
- Stage 4 - Decision, TAG group, statutory orders, etc
- Stage 5 - Implementation, signs, lines, construction, signal changes, certifications, etc

Item No.	SR	Road	Postcode	Topic	Request Description	Date Received	SR Status
1	6001	STONEYPATTER (C-EA)	D7	Yellow Box	at the junction of Stoneybatter and Arbour Place.	24/01/2013	Stage 4
2	7737	MARY STREET (C-EA)	D1		requires additional pedestrian safety measures.	20/06/2013	Stage 2
3	8417	CHURCH STREET (C-EA)	D1	Right Turn Filter Light	from Church Street onto King Street North.	23/08/2013	Stage 4
4	8664	KING STREET NORTH (C-EA)	D7	Traffic Calming	at the junction of Queen Street.	12/09/2013	Stage 2
5	9577	CLONLIFFE AVENUE (C-EA)	D3	One-Way System	Request for one-way system on Clonliffe Avenue.	20/11/2013	Stage 4
6	10552	GARDINER PLACE (C-EA)	D1	Pedestrian Crossing	at the junction	06/02/2014	Stage 4
7	11085	WILLIAM STREET NORTH (C-EA)	D1	Yellow Box	at the junction of Catherine Court.	11/03/2014	Stage 4
8	12065	PRUSSIA STREET (C-EA)	D7	Right Turn Filter Light	From Prussia Street onto North Circular Road	13/05/2014	Stage 2
9	12066	CHURCH ROAD (C-EA)	D3	Traffic Calming	Request for measures to reduce speeds and levels of traffic	13/05/2014	Stage 2
10	12067	ABERCORN ROAD (C-EA)	D3	Traffic Calming	Request for measures to reduce speeds and levels of traffic	13/05/2014	Stage 4
11	12087	NORTH WALL QUAY (C-EA)	D1	No Left Turn (Rescind)	Rescind 'No Left Turn' for buses only, From North Wall Quay onto Samuel Beckett Bridge	15/04/2014	Stage 4

Item No.	SR	Road	Postcode	Topic	Request Description	Date Received	SR Status
12	12515	RICHMOND STREET NORTH (C-EA)	D1	School Keep Clear	at O'Connell Christian Brothers Secondary School, North Richmond St.	20/05/2014	Stage 4
13	13241	AUGHRIM PLACE (C-EA)	D7	Double Yellow Lines	on the southeast side of the road.	03/07/2014	Stage 5
14	13247	MARY'S LANE (C-EA)	D7	Single Yellow Line (Rescind)	at the Fruit & Vegetable Market at the front gate only, as you step outside on the left	16/07/2014	Stage 5
15	13774	BUCKINGHAM STREET LOWER (C-EA)	D1	Engineer Query	Request to examine the road in relation to cars parking nose to kerb	28/07/2014	Stage 2
16	13921	DORSET STREET LOWER (C-EA)	D1	Disabled Parking Bay (General)	For back entrance to "Kelly's Way" shop at Mater Hospital. (laneway behind the shop)	08/09/2014	Stage 4
17	13954	BELVIDERE COURT (C-EA)	D1	Double Yellow Lines (Rescind)	Request to remove dyls at above.	10/09/2014	Stage 2
18	13956	BELVIDERE COURT (C-EA)	D1	Pay & Display Parking	Request for pay and display parking at above	10/09/2014	Stage 2
19	14108	CHURCH STREET EAST (C-EA)	D7	Yellow Box	at East Road junction.	08/09/2014	Stage 4
20	14190	MEMORIAL ROAD (C-EA)	D1	Bus Lane	from the junction of Busárus to Custom House Quay.	18/09/2014	Stage 2
21	14264	OSSORY ROAD (C-EA)	D3	Double Yellow Lines (Rescind)	on the south side of Crosbie's Yard Apartments.	23/09/2014	Stage 4
22	14408	MANOR STREET (C-EA)	D7	Yellow Box	at the junction of Manor Street and Manor Place.	14/10/2014	Stage 2
23	14452	BACHELORS WALK (C-EA)	D1	Bus Stop (General Query)	moving of bus parking away from the narrow stretch of footpath outside	14/10/2014	Stage 4

Item No.	SR	Road	Postcode	Topic	Request Description	Date Received	SR Status
					No. 13A Bachelors Walk.		
24	14561	NORTH STRAND ROAD (C-EA)	D3	School Ahead Sign	Request for additional sign at St Columba's School.	07/10/2014	Stage 2
25	14571	WESTERN WAY (C-EA)	D1	Bus Lane (Removal)	Rescind bus land and relocate the central white line	10/10/2014	Stage 4
26	14678	SHERIFF STREET UPPER (C-EA)	D1	Zebra Crossing	near the junction of Castleforbes Road.	09/10/2014	Stage 2
27	14708	SUMMER STREET NORTH (C-EA)	D1	Double Yellow Lines	Near laneway entrance accessing rear of Sean O'Casey Avenue.	17/10/2014	Stage 4
28	14959	PORTLAND STREET NORTH (C-EA)	D1	Pay & Display & Permit Parking	on the road.	29/10/2014	Stage 3
29	15087	SHERIFF STREET UPPER (C-EA)	D1	Zebra Crossing	close to Castleforbes Road	11/11/2014	Stage 2
30	15088	CASTLEFORBES ROAD (C-EA)	D1	Zebra Crossing	at the junction of Sheriff Street Upper and Castleforbes Road	11/11/2014	Stage 2
31	15203	BERKELEY ROAD (C-EA)	D7	Loading Bay	outside "Selections" Newsagents, No.22A.	11/11/2014	Stage 2
32	15826	BERESFORD PLACE (C-EA)	D1	Pedestrian Crossing	crossing from Gardiner Street Lower to Custom House.	05/12/2014	Stage 2
33	15855	CLONLIFFE ROAD (C-EA)	D3	Bus Cage Marking (Rescind)	rescind all bus cage markings on Clonliffe Road as bus stop poles have been removed re Dubln Bus.	15/12/2014	Stage 2
34	16016	ECCLES STREET (C-EA)	D7	Parking Prohibition	outside No. 57.	02/01/2015	Stage 2
35	16030	CLONLIFFE AVENUE (C-EA)	D3	One-Way System	on the road.	13/01/2015	Stage 4
36	16085	GARDINER STREET LOWER	D8	Advance Cycle Stop	Requesting advance stop box for cyclists	06/01/2015	Stage 5

Item No.	SR	Road	Postcode	Topic	Request Description	Date Received	SR Status
		(C-EA)		Line			
37	16283	DENMARK STREET GREAT (C-EA)	D1	Bus Stop (General Query)	Bus stop for Denmark Street outside Barrys Hotel and The Belvedere Hotel	23/01/2015	Stage 2
38	16467	NORTH CIRCULAR ROAD (C-EA)	D1	No Right Turn	from North Circular Road onto Dorset Street Lower.	30/01/2015	Stage 2
39	16493	CLONLIFFE ROAD (C-EA)	D3	Intelligent Traffic Signals	request review of filter light from Clonliffe Road onto Jones's Road.	03/02/2015	Stage 5
40	16512	SAINT JOSEPH'S ROAD (C-EA)	D7	No Right Turn	From St. Joseph's Road onto Prussia Street, during morning peak.	04/02/2015	Stage 2
41	16588	KILLARNEY AVENUE (C-EA)	D1	Pay & Display & Permit Parking	on the road.	09/02/2015	Stage 4
42	16671	ARRAN STREET EAST (C-EA)	D7	Road Markings	Introduce road markings for existing Pay & Display & Permit spaces on Arran St West.	10/02/2015	Stage 2
43	16676	MARLBOROUGH PLACE (C-EA)	D1	Double Yellow Lines	Query re recent installation of DYL's at 1A Marlborough Place in the Pay and Display Parking Area.	12/02/2015	Stage 5
44	16759	NORTH STRAND ROAD (C-EA)	D3	Yellow Box	at the main entrance to The Strand apartments.	17/02/2015	Stage 2
45	16830	MARLBOROUGH PLACE (C-EA)	D1	Loading Bay	Loading bay for front of Star Print Signs, 1A Marlborough Place.	20/02/2015	Stage 4
46	16960	BOLTON STREET (C-EA)	D1	Pedestrian Crossing	At the junction of Bolton Street/Henrietta Street.	26/02/2015	Stage 4

Item No.	SR	Road	Postcode	Topic	Request Description	Date Received	SR Status
47	16984	SAINT MARY'S PLACE NORTH (C-EA)	D7	School Keep Clear	and rumble strips outside St. Mary's Primary School.	26/02/2015	Stage 5
48	17084	BROADSTONE AVENUE (C-EA)	D7	Pay & Display & Permit Parking	Requesting disc parking to be put in place.	07/03/2015	Stage 4
49	17226	HARBOUR COURT (C-EA)	D1	Double Yellow Lines (Rescind)	on the laneway.	18/03/2015	Stage 2
50	17356	GLOUCESTER PLACE LOWER (C-EA)	D1	Parking Prohibition	outside 10 Gloucester Place.	27/03/2015	Stage 5
51	17432	WELLINGTON STREET UPPER (C-EA)	D7	Traffic Calming	on the road.	07/04/2015	Stage 2
52	17500	BELVIDERE COURT (C-EA)	D1	Loading Bay	in vicinity of 12-12A (Offices of MTS Security)	01/04/2015	Stage 2
53	17517	TALBOT STREET (C-EA)	D1	Stop Sign	At junction with Marlborough Street.	13/04/2015	Stage 2
54	17634	PRUSSIA STREET (C-EA)	D8	Filter Light	from Prussia street onto the NCR	17/04/2015	Stage 2
55	17699	EAST WALL ROAD (C-EA)	D3	Yellow Box	at junction of West Road.	14/04/2015	Stage 2
56	17827	SAINT BENEDICT'S GARDENS (C-EA)	D7	Disabled Parking Bay (Residential)	adjacent to no.21. Pay and Display and Permit Parking will have to be rescinded.	24/04/2015	Stage 5
57	17847	GRENVILLE STREET (C-EA)	D1	3 Tonne Limit	on the road.	25/04/2015	Stage 2
58	17850	BALLYBOUGH ROAD (C-EA)	D3	No Right Turn	from Ballybough Road onto Clonmore Road during evening peak.	27/04/2015	Stage 2
59	17886	SEVILLE TERRACE (C-EA)	D1	Double Yellow Lines	on the road.	28/04/2015	Stage 2
60	17908	ARBOUR TERRACE (C-EA)	D7		request for safety review by visually impaired resident at top of Arbour	29/04/2015	Stage 2

Item No.	SR	Road	Postcode	Topic	Request Description	Date Received	SR Status
					Terrace.		
61	17933	CHURCH STREET NEW (C-EA)	D7	Coach Parking	To increase the maximum stay time restriction on the Coach Parking.	29/04/2015	Stage 2
62	17946	WESTERN WAY (C-EA)	D7	Pedestrian Crossing	Request for a pedestrian crossing to be installed on Western Way.	01/05/2015	Stage 2
63	17947	GEORGE'S PLACE (C-EA)	D1	Pay & Display Parking (change of hours)	From 0700-1000 hrs (current hours) to 0900 to 1200 hrs Monday to Friday.	05/05/2015	Stage 4
64	17948	KINGS AVENUE (C-EA)	D3	Disabled Parking Bay (Residential)	Request to extend the bay outside No. 26.	05/05/2015	Stage 5
65	18042	GREEN STREET (C-EA)	D7	Disabled Parking Bay (General)	at the Macro Community Resource Centre, No. 1. Pay and Display Parking will have to be rescinded.	07/05/2015	Stage 2
66	18043	BUCKINGHAM STREET UPPER (C-EA)	D1	Disabled Parking Bay (General)	at Unit 4 Killarney Court.	07/05/2015	Stage 2
67	18061	CLONLIFFE AVENUE (C-EA)	D3	Speed Ramps	on the road.	07/05/2015	Stage 2
68	18108	MANOR PLACE (C-EA)	D7	Pay & Display & Permit Parking (change of hours)	Extend hours of Resident's Parking Scheme at Manor Place, Stoneybatter to 7.00-24.00 all week.	12/05/2015	Stage 3
69	18114	CLONLIFFE ROAD (C-EA)	D3	Parking Prohibition	at the junction of Orchard Road.	12/05/2015	Stage 2
70	18282	PARKGATE STREET (C-EA)	D8	Loading Bay	outside Nancy Hands Bar & Restaurant, No. 30-32, from 9am to 12noon.	21/05/2015	Stage 2
71	18414	GRANBY PLACE (C-EA)	D1	Double Yellow Lines	outside No. 43.	28/05/2015	Stage 2

Item No.	SR	Road	Postcode	Topic	Request Description	Date Received	SR Status
				(Rescind)			
72	18475	COMMONS STREET (C-EA)	D1	Pay & Display & Permit Parking (Rescind)	on Commons Street.	03/06/2015	Stage 2
73	18492	SUSANVILLE ROAD (C-EA)	D3	Double Yellow Lines (Extend)	at the side of No. 150, Clonliffe Road.	04/06/2015	Stage 2
74	18571	QUEEN STREET (C-EA)	D7	Clearway (Amend Hours)	Amend the hours on the street	09/06/2015	Stage 2
75	18712	SAINT BRIGID'S AVENUE (C-EA)	D3	Disabled Parking Bay (Rescind Residential)	outside No. 9.	16/06/2015	Stage 4
76	18807	STONEYPATTER (C-EA)	D7	Pedestrian Crossing	Pedestrian crossing for junction of Stoneybatter, Brunswick St North & Arbour Hill.	22/06/2015	Stage 2
77	18825	POPLAR ROW (C-EA)	D3	Right Turn Filter Light	From Poplar Row onto Ballybough Road.	19/06/2015	Stage 4
78	18860	BERKELEY STREET (C-EA)	D3	Double Yellow Lines	at Father McSweeney House on Berkley Street and to the side of the building (beside No. 12/13 Berkley Street)	23/06/2015	Stage 2
79	18915	CAPEL STREET (C-EA)	D1	Engineer Query	Problems at this junction with cyclists	26/06/2015	Stage 5
80	18928	LUCKY LANE (C-EA)	D7	Double Yellow Lines	Request for Double yellow lines on above	25/06/2015	Stage 5
81	18950	QUARRY ROAD (C-EA)	D7	Pedestrian Crossing	Request for Pedestrian crossing on the road.	30/06/2015	Stage 2
82	18983	HOPE AVENUE (C-EA)	D3	Yellow Box	Request for yellow box at junction of Hope Road/East Wall Rd	02/07/2015	Stage 2

Item No.	SR	Road	Postcode	Topic	Request Description	Date Received	SR Status
83	18984	FAITH AVENUE (C-EA)	D3	Yellow Box	request for yellow box at junction of Faith Ave/Eastwall Rd	02/07/2015	Stage 2
84	18986	STONEY ROAD (C-EA)	D3	Yellow Box	at the junction of Stoney Road/East Wall Road.	02/07/2015	Stage 2
85	18993	ARKLOW STREET (C-EA)	D7	Pay & Display & Permit Parking	on the road.	02/07/2015	Stage 2
86	19046	FITZROY AVENUE (C-EA)	D3	Pay & Display & Permit Parking	on the road.	06/07/2015	Stage 4
87	19094	COMMONS STREET (C-EA)	D1	Pay & Display & Permit Parking (Rescind)	on Commons Street.	09/07/2015	Stage 2
88	19183	GLENGARRIFF PARADE (C-EA)	D7	Children Crossing Sign	in Phibsborough area, particularly at junction of Glengarriff Parade & St. Ignatius Rd.	10/07/2015	Stage 2
89	19199	BRUNSWICK STREET NORTH (C-EA)	D7	Pedestrian Crossing	at the junction of Stoneybatter, crossing from Walsh's Pub to Centra.	16/07/2015	Stage 2
90	19231	O'DEVANEY GARDENS (C-EA)	D7	Double Yellow Lines	on the road.	20/07/2015	Stage 2
91	19331	CLINCHS COURT (C-EA)	D3	Parking Prohibition	at the rear of No. 41, North Strand Road.	23/07/2015	Stage 2
92	19387	MONTPELIER HILL (C-EA)	D7	Traffic Calming	concerns about speeding cars, request for ramps &/or signage	24/07/2015	Stage 2
93	19405	DISTILLERY ROAD (C-EA)	D3	Double Yellow Lines (Rescind)	Requesting double yellow lines be removed from Distillery Road	27/07/2015	Stage 2

Item No.	SR	Road	Postcode	Topic	Request Description	Date Received	SR Status
94	19420	CHARLES STREET GREAT (C-EA)	D1	Double Yellow Lines	Request for Double Yellow Lines at the bottom of Nth Great Charles St, as Garda told her it is not permitted to park where there is an unbroken white line.	30/07/2015	Stage 2
95	19460	TOLKA ROAD (C-EA)	D3	Traffic Calming	on the road	20/07/2015	Stage 2
96	19510	ORIEL STREET LOWER (C-EA)	D1	Traffic Calming	on the roads.	05/08/2015	Stage 2
97	19511	ORIEL STREET LOWER (C-EA)	D1	Double Yellow Lines	on the road.	05/08/2015	Stage 2
98	19596	PHIBSBOROUGH ROAD (C-EA)	D7	Bus Lane	Bus Time Improvement measures on Constitution Hill and Phibsborough Road.	10/08/2015	Stage 4
99	19606	SEAN MAC DERMOTT STREET UPPER (C-EA)	D1	Yellow Box	at the junction of Cumberland Street North, going south.	12/08/2015	Stage 2
100	19662	AUSTINS COTTAGES (C-EA)	D3	Double Yellow Lines	on the entrance road.	13/08/2015	Stage 2
101	19682	AUGHRIM LANE (C-EA)	D7	Double Yellow Lines	on the road.	14/08/2015	Stage 2
102	19695	NORTH CIRCULAR ROAD (C-EA)	D7	Parking Prohibition	Parking prohibitions for 281 North Circular Road.	17/08/2015	Stage 2
103	19737	ARBOUR HILL (C-EA)	D7	One-Way System	Request for one way system at narrow Eastern end of Arbour Hill	20/08/2015	Stage 2
104	19738	GRANGEGORMAN UPPER (C-EA)	D7	One-Way System	Request for one way system on Grangegorman Upper and Rathdown Road.	20/08/2015	Stage 4
105	19747	LEINSTER STREET EAST (C-	D3	Disabled Parking Bay	outside No. 7.	21/08/2015	Stage 5

Item No.	SR	Road	Postcode	Topic	Request Description	Date Received	SR Status
		EA)		(Residential)			
106	19798	DORSET STREET UPPER (C-EA)	D2	Yellow Box (Extend)	at the junction of Wellington Street Lower.	24/08/2015	Stage 2
107	19939	NEW WAPPING STREET (C-EA)	D1	Double Yellow Lines	Request for double yellow lines at rear of 1 to 6 upper Mayor Street	02/09/2015	Stage 5
108	19991	SAINT BENEDICT'S GARDENS (C-EA)	D7	No Entry	Request for NO ENTRY on Saint Benedict's Gardens at junction with North Circular Road.	04/09/2015	Stage 4
109	19993	GOLDSMITH STREET (C-EA)	D7	Speed Ramps	Request for ramps on above road	04/09/2015	Stage 2
110	20114	MOORE STREET (C-EA)	D1	One-Way System	To make Moore Street and O'Rahilly Parade one way from Parnell Street.	11/09/2015	Stage 2
111	20121	MONCK PLACE (C-EA)	D7	Speed Ramps	on the road.	11/09/2015	Stage 2
112	20124	KILLARNEY AVENUE (C-EA)	D1	Disabled Parking Bay (Residential)	outside No 9 Killarney Avenue.	14/09/2015	Stage 4
113	20156	PORTLAND PLACE (C-EA)	D1	Double Yellow Lines	along by the apartments	08/09/2015	Stage 2
114	20286	ARKLOW STREET (C-EA)	D7	Pay & Display & Permit Parking	on the road.	21/09/2015	Stage 2
115	20330	SHERIFF STREET LOWER (C-EA)	D2	Yellow Box	at turn from Sheriff street into Amiens St and taxi lines repainted	21/09/2015	Stage 2
116	20461	NORTH CIRCULAR ROAD (C-EA)	D7	Bus Stop Approvals (Alterations)	North Circular Rd Stop 812 can it be built out to allow buses access passengers kerbside.	29/09/2015	Stage 2
117	20462	MONTPELIER GARDENS (C-EA)	D8	Traffic Lights	For buses coming out from O Devaney Gardens turning right onto	29/09/2015	Stage 2

Item No.	SR	Road	Postcode	Topic	Request Description	Date Received	SR Status
					Infirmary Rd.		
118	20556	DISTILLERY ROAD (C-EA)	D3	Double Yellow Lines (Rescind)	Request for double yellow lines to be removed	02/10/2015	Stage 2
119	20596	AUGHRIM LANE (C-EA)	D7	Double Yellow Lines (Extend)	Request to have double yellow lines extended to both sides of lane up to lamp standard No. 1.	06/10/2015	Stage 2
120	20598	DISTILLERY ROAD (C-EA)	D3	Yellow Box	Request for yellow box or double yellow lines at entrance to Richmond Road industrial estate on Distillery road	06/10/2015	Stage 2
121	20841	CHURCH ROAD (C-EA)	D3	Bus Cage Marking	No bus stop road markings at two locations on this road.	14/10/2015	Stage 2
122	20867	ORIEL STREET UPPER (C-EA)	D1	Double Yellow Lines	Near jct. with Sheriff Street Lower on CIE side of the road.	19/10/2015	Stage 2
123	21060	GREEK STREET (C-EA)	D1	Electric Car Bay	Provision of Electric Only Vehicle Bays.	28/10/2015	Stage 2
124	21086	PORTLAND PLACE (C-EA)	D1	Pay & Display & Permit Parking	on the road.	25/10/2015	Stage 2
125	21098	PRUSSIA STREET (C-EA)	D7	Traffic Lights	at junction with St Joseph's Rd.	13/10/2015	Stage 2
126	21105	PRUSSIA STREET (C-EA)	D7	Filter Light	from Prussia St onto NCR.	13/10/2015	Stage 2
127	21111	SHERIFF STREET UPPER (C-EA)	D3	Double Yellow Lines	at the junction of Abercorn Road.	29/09/2015	Stage 2
128	21183	DORSET STREET UPPER (C-EA)	D1	Yellow Box (Extend)	at the junction of Wellington Street Lower.	30/10/2015	Stage 2

Item No.	SR	Road	Postcode	Topic	Request Description	Date Received	SR Status
129	27726	CHURCH ROAD (C-EA)	D3	Double Yellow Lines	on Church Road, East Wall, on the bend past Killan Road.	11/11/2015	Stage 4
130	27760	JERVIS STREET (C-EA)	D1	Loading Bay	outside The Zipyard shop.	11/11/2015	Stage 2
131	27786	CHURCH ROAD (C-EA)	D3	Yellow Box	at its junction with the gated lane opposite the entrance to the proposed Lidl store.	10/11/2015	Stage 2
132	27787	EAST WALL ROAD (C-EA)	D3	Yellow Box	at junction with West Road	10/11/2015	Stage 2
133	27788	PORTLAND PLACE (C-EA)		Double Yellow Lines	along by the apartments	10/11/2015	Stage 2
134	27791	CHURCH STREET UPPER (C-EA)	D7	Yellow Box	at junction with Linenhall Terrace	10/11/2015	Stage 2
135	27868	NORTH WALL QUAY (C-EA)	D1	No Left Turn (Rescind)	from North Wall Quay onto Samuel Beckett Bridge.	12/11/2015	Stage 4
136	28102	TEMPLE LANE NORTH (C-EA)	D1	Parking Prohibition	in the loading bay after 7pm.	25/11/2015	Stage 2
137	28118	FITZROY AVENUE (C-EA)	D3	Pay & Display & Permit Parking	on the road.	24/11/2015	Stage 4
138	28196	GRANGEGORMAN LOWER (C-EA)	D7		request for traffic signs at Educate Together School.	01/12/2015	Stage 2
139	28198	GRANGEGORMAN LOWER (C-EA)	D7	Traffic Calming	at Educate Together School	01/12/2015	Stage 2
140	28199	GRANGEGORMAN LOWER (C-EA)	D7	School Warden	request for School Warden/Beacons at Educate Together School.	01/12/2015	Stage 2
141	28231	PHIBSBOROUGH ROAD (C-EA)	D7	Yellow Box	Outside No. 55.	01/12/2015	Stage 2
142	28239	AUGHRIM STREET (C-EA)	D7	Traffic Calming	at Aughrim Court	08/12/2015	Stage 2
143	28240	BALLYBOUGH ROAD (C-EA)	D3	Right Turn Filter Light	onto Clonliffe Road, coming from East Wall	08/12/2015	Stage 2
144	28246	CHURCH ROAD (C-EA)	D3	Double Yellow	on the road.	03/12/2015	Stage 2

Item No.	SR	Road	Postcode	Topic	Request Description	Date Received	SR Status
				Lines			
145	28306	HALSTON STREET (C-EA)	D7	3.5 Tonne Limit	on Halston Street.	04/12/2015	Stage 2
146	28310	CONSTITUTION HILL (C-EA)	D7	Yellow Box (Extend)	Extend Yellow Box at the junction of Constitution Hill and Broadstone Gate LUAS works and provide Stop sign.	04/12/2015	Stage 4
147	28378	SHELMALIER ROAD (C-EA)	D3	Double Yellow Lines (Rescind)	outside No. 1.	07/12/2015	Stage 2
148	28408	FARRELL'S LANE (C-EA)	D7	Stop Sign	on Farrell's Lane at junction with the New Site Access Road to Broadstone Garage	09/12/2015	Stage 4
149	28473	BALLYBOUGH ROAD (C-EA)	D3	Cycle Track	on Ballybough Road and Summerhill, from Luke Kelly Bridge to the Gardiner Street junction.	11/12/2015	Stage 2
150	28482	PARKGATE STREET (C-EA)	D8	Stop Sign	and rescindment of Yield Sign on Parkgate Street at the junction of St. John's Road West.	10/12/2015	Stage 2
151	28539	KING STREET NORTH (C-EA)	D1	Yellow Box	At junction of King Street North and Anne Street North.	16/12/2015	Stage 4
152	28549	WEST ROAD (C-EA)	D3	Double Yellow Lines	between Seaview Avenue and East Wall Road.	14/12/2015	Stage 2
153	28553	OSSORY ROAD (C-EA)	D3	Double Yellow Lines	between West Road and North Strand Road.	14/12/2015	Stage 2
154	28554	CHURCH ROAD (C-EA)	D3	Double Yellow Lines	between the Credit Union and East Road.	14/12/2015	Stage 4
155	28557	SWIFT'S ROW (C-EA)	D1	Loading Bay	on Swifts Row to facilitate the business premises	17/12/2015	Stage 2

Item No.	SR	Road	Postcode	Topic	Request Description	Date Received	SR Status
					at No. 21 Lower Ormond Quay.		
156	28589	NORTH STRAND ROAD (C-EA)	D3	Cycle Track (Rescind)	on the footpath on North Strand Road at the junction of Aldborough Parade.	10/12/2015	Stage 2
157	28615	RUSSELL AVENUE (C-EA)	D3	Pay & Display & Permit Parking	on the road.	22/12/2015	Stage 2
158	28618	CHURCH ROAD (C-EA)	D3	Double Yellow Lines	at the junction of Killan Road.	18/12/2015	Stage 2
159	28716	KINGS AVENUE (C-EA)	D3	Disabled Parking Bay (Rescind Residential)	outside No. 26.	08/01/2016	Stage 2
160	28733	FITZROY AVENUE (C-EA)	D3	Pay & Display & Permit Parking	Objection to proposed pay and display parking	07/01/2016	Stage 4
161	28738	NORTH CIRCULAR ROAD (C-EA)	D7	Double Yellow Lines (Extend)	in the vicinity of No. 281.	07/01/2016	Stage 2
162	28741	PARNELL STREET (C-EA)	D1	Yellow Box	or other safety measures at the junction of Hill Street.	07/01/2016	Stage 2
163	28743	KINGS AVENUE (C-EA)	D3	Disabled Parking Bay (Rescind Residential)	outside No. 26.	08/01/2016	Stage 2
164	28872	ORIEL STREET LOWER (C-EA)	D2	Speed Ramps	on the road.	13/01/2016	Stage 2
165	28873	NIALL STREET (C-EA)	D7	Double Yellow Lines (Rescind)	and installation of P&D&Permit Parking lines outside No.35	12/01/2016	Stage 2
166	28984	SAINT IGNATIUS ROAD (C-EA)	D9	Double Yellow Lines	on the whole length of the laneway to rear of property Nos. 1-52 (accessed between property Nos 23 and 24) to ensure access to	20/01/2016	Stage 2

Item No.	SR	Road	Postcode	Topic	Request Description	Date Received	SR Status
					businesses.		
167	29015	JERVIS STREET (C-EA)	D1	Loading Bay	in the vicinity of McDonalds.	18/01/2016	Stage 2
168	29021	NORTH STRAND ROAD (C-EA)	D3	Children Crossing Sign	at the pedestrian crossing outside St. Columbas School.	18/01/2016	Stage 2
169	29262	SEVILLE PLACE (C-EA)	D1	Yellow Box	Requesting yellow box be installed at the junction of Coburg Place & Seville Place	02/02/2016	Stage 1
170	29275	PARNELL SQUARE NORTH (C-EA)	D1	Bus Cage Marking	Change the Coach markings to read "bus" at Parnell Square North	01/02/2016	Stage 1
171	29314	CHURCH ROAD (C-EA)	D3	Double Yellow Lines	from the Health Centre to East Road.	18/12/2015	Stage 4
172	29539	NORTH STRAND ROAD (C-EA)	D3	School Ahead Sign	at the entrance to St. Columbas School.	18/01/2016	Stage 2
173	29597	CATHAL BRUGHA STREET (C-EA)	D1	Bus Cage Marking	South side, from a point 20 metres west of Marlborough Street, westwards for 28 metres.	29/01/2016	Stage 4

**E To the Chairperson and Members of
the Central Area Committee**

**Central Area Office
51/53 Sean Mc Dermott Street
Dublin 1**

Environmental Services Unit Report March 2016

Litter Warden Statistics

There were a total of 77 Fines issued by the area based Litter Wardens in the Central Area for littering offences in the period 1st February 2016 – 29th February 2016

216 Streets were inspected

517 Dumped bags were removed

568 Dumped bags were investigated












97 Dumped or wrongly presented bags were labelled with warning stickers

Quarterly Comparison

Column1	Streets Inspected	Bags removed	Bags Investigated	Bags Stickered	Fines Issued
December	152	433	433	189	46
January	202	689	772	134	26
February	216	517	568	97	77

Litter Hotline/CRM

Incidents - Central Area Office

Group Name	Sr Type	Count of Incidents
Central Area Office	Abandoned Bicycles or Trolleys	2 
	Community Cleanups	1 
	Electoral Poster Complaint	9 
	FYS: Illegal Dumping	1 
	FYS: Litter and Illegal Dump	2 
	Illegal Dumping	164 
	Overflowing Skips	4 
	Remove Hazarduous Waste	1 
	Report Graffiti	8 
	Report Litter Offence	4 
	Sweep Your Street	2 
	Grand Total	198

N.I.C.L.A.G. Route – Bag Count

Over 14 non consecutive days in February we documented the number of bags we collected on a specific route. This route covers Rutland Street Upper and Lower, Summerhill, North Circular Road to the junction of Dorset Street and the main streets off this section of the North Circular Road. Over those 14 days a total of 2633 bags were removed. In a number of areas the litter wardens searched these bags for evidence. We will continue to count the number of bags collected on this route and have already begun the door to door surveys in numerous streets on this route.

Graffiti Removal

Graffiti has been removed from the following areas using Dublin City Council Waste Management Services from 1st February – 29th February 2016

Great Strand Street, D.1
North Lotts, D.1
110 Amien Street, D.1
Alborough House, D.1
North Strand Road, D.1
Summer Street North, D.1
Dominick Street Lower, D.1
Gardiner Street Upper, D.1
Strandville Avenue, D.3

Jones's Road, D.3
Kirwan Street Cottages, D.7
Kellys Row, D.7
The Markets, D.7
Dorset Street Upper, D.7
Whyte's Lane, D.7
Queen Street, D.7
Oxmanstown Road, D.7
Arbour Hill, D.7
Dorset Street Flats, D.7
Prussia Street, D.7
Grangegorman Upper, D.7
54 Mountjoy Square, D.7
62 Mountjoy Square, D.7
St Peters Court, D.7
Benburb Street, D.7
Montpellier Hill, D.7
Godfrey Place, D.7

Graffiti has been removed from the following areas using the Corporate Contractor from 1st February – 29th February 2016

Great Strand Street, D.1
The Boardwalk, D.1 and D.7
Jervis Street, D.1
Hill Street, D.1
Smithfield Plaza, D.7
52a Phibsborough Road, D.7
49 Church Street, D.7
Ormond Hotel, D.7
The Markets, D.7
80 Oxmanstown Road, D.7
Croppys Acre, D.7

Total Graffiti removed 429 SQM

Royal Canal Tow Path cycle route

Dublin City Council Traffic Department will be holding information days in March for the proposed cycle route from Sheriff street to North strand road. A day time session will be held in Charleville Mall library and an evening session will be held in the Saint Lawrence O'Toole recreation centre in Sheriff street. Maps and plans of the route and findings from the first consultation will be on show and staff will be on hand to answer any questions and record feed back and comments. The dates and times of the information days will be circulated to all councillors when they have been confirmed.

N.I.C.L.A.G. – Road Sweeping – Bayview Avenue

In early March members of the Central Area Public Domain Team in conjunction with the Waste Management Team undertook a pilot project in Bayview Avenue to enable road sweeping to be carried out. This pilot project requested residents to park on the right hand side of the street for a number of hours so that the sweeper could access the kerbs and road along the left hand side of the street. Considerable resources were used by the Central Area Team to ensure a thorough clean was achieved. Signage was erected along the street and every house was leafleted in advance to ensure residents were informed.

On the day, there was great cooperation by the local residents and the access to the left hand side of the street was achieved. We will be in touch with local residents shortly with regards to cleaning the other side of the street. It would be our intention to work closely with Waste Management to ensure the use of parking requests is facilitated and achieved to ensure thorough cleaning of problem areas.

Please also find included a copy of the notice posted to local residents.

**To the Chairperson and Members of
the Central Area Committee**

**Central Area Office
51/53 Sean Mc Dermott Street
Dublin 1**

March, 2016.

North Inner City Housing Update

Chris Butler – Area Housing Manager

Vacant site, Railway Street

As previously advised Circle Voluntary Housing Association had proposed to develop this site for Social Housing. Circle submitted a feasibility report to DCC which raised a number of issues in relation to unit costs and water and drainage services currently on the site. Circle have submitted further engineers reports relating to water and drainage and a meeting with Circle will take place shortly to discuss the matter further.

St. Mary's Mansions

Cluid met with residents and DCC officials in December and presentation was made by the project architects, Coady Architects. This presentation set out 3 redevelopment options. The options proposed were as follows:

- Full refurbishment of the existing building, providing 56 units.
- Full refurbishment of existing building with the addition of 2 extra floors, providing 80 units
- Demolition of the existing building with replacement by a new building, providing 142 units.

The preferred option for Cluid and DCC was the refurbishment of the existing building with the addition of 2 extra floors. This option provided the lowest unit cost and will provide a similar amount of units as already exists in the complex, while bringing them up to much higher standard for residents. Residents were happy with this proposal and the architects will now complete detailed designs for the complex and hope to present these to the residents early in 2016.

Further detenancing moves should take place in the coming weeks and it is hoped detenancing can be progressed quickly as Cluid bring alternative units on stream.

Gloucester Place/Former IDA site

The former IDA site on Summerhill/Gloucester Place has been a centre of anti-social activity for the last number of years. The site has been used by rough sleepers and drug dealers and is the cause of great disturbance and annoyance to local residents. The site is not owned by DCC but we have secured it on a number of occasions and have been working with the Gardai and the owner to address the issues. A Planning application to build Student Accommodation on the site was submitted in December 2014 and, following the submission of further details from the developer, Planning approval was issued on 22nd May, subject to some conditions. An appeal against this decision was lodged to An Bord Pleanála but this appeal was rejected in late September. A meeting was held on the 26th January between local Housing staff, residents reps, school reps and Bennetts to outline the project and discuss issues such as traffic and noise management. The meeting went well and residents expressed their delight that the site is to be developed. They feel it will result in a significant reduction in anti-social behaviour. It was agreed that further meetings can be held if any issue arise during construction. Construction work commenced in late February following some delays with the issuing of fire certs. As part of the initial works the site will be hoarded off along with the adjacent smaller site which the same developer has agreed to purchase. A Planning Application to redevelop for that site will be submitted shortly.

Castelforbes

In relation to the units that DCC are acquiring a meeting took place with the receiver on Nov. 3rd. The receiver has now appointed a contractor to carry out outstanding works on the apartments. As a result of these works, DCC will not be in a position to acquire these units before the last quarter of 2016.

In relation to the units that Tuath are acquiring it is hoped these will close in early 2016. However there are still planning compliance issues which need to be addressed before the transfer can be finalised.

The Kiln/Forge

Following issues with water pooling and a slippery surface, work was undertaken on a number of stairwells in September. An evaluation as to the effectiveness of the anti-slip cementitious product which was installed took place and following a positive assessment, work to complete the rest of the stairwells was due to commence in the week beginning 30 November but this was delayed as a result of the inclement weather. Work is now near completion having recommenced in early February. It has been agreed that all stairwells will be coloured, or re-coloured, black.

Sophia Housing, Sean McDermott Street

Sophia Sean McDermott Street is long-term supported accommodation for couples. All 18 units are now been occupied. Couples were selected following referral by the Central Placement Unit and would have been rough sleeping or in one night only hostel beds. A Support Team of eight full time staff provide 24 hour support and this will be maintained unless any future reviews indicates such support is no longer required. The Support Team work with the individuals to enable them to maintain their home and to live independently. Each person has a Key Worker and support provided is tailored to meet the needs of each person which can be on a daily, weekly or monthly basis. All residents will live in the complex on a long-term basis and will not be moved into standard Social Housing in the immediate future

Mountainview Court/Summerhill Site.

As you are aware this site was purchased by the HSE for the purpose of building a, much needed, Primary Care centre. A meeting was held with the building contractors, Balfour Beatty on 25th February. They advised that it is expected construction works will commence on site in mid March. A meeting will be held with adjacent residents in the coming weeks to keep them updated on the project.

Operational Issues

As previously advised the Sean McDermott Street office currently has no Housing Advisor in place. It is not possible to fill the position from current staff resources within the NEIC Housing office. Customers are therefore being referred directly to the Housing Advisors in the Allocations Section in Civic Offices, in the first instant. Following a promotion we have also lost the services of a Project Estate Officer. It is hoped that both positions will be filled shortly.

Brian Kavanagh – Area Housing Manager

Poplar Row, Taaffe Place, Annesley Avenue & Place – Pyrite Issues

The Pyrite remediation works are being carried out in three 10/12 week phases. The remedial works commenced on 12/01/2015 and the Contractor is McCallan Bros Ltd.

Phase 3 of these works have been completed with the exception of some snagging works and all but one of the tenants have returned to their homes.

Croke Villas

There are 9 dwellings out of 79 occupied in Croke Villas. Liaison continues with the remaining residents in trying to source alternative/suitable accommodation for them.

There is problem of drug users congregating on some of the stairwells in this complex. The Estate Manager is liaising with An Garda Siochana to resolve this problem

Talks with Croke Park in relation to the disposal of a portion of the site and the widening of Sackville Avenue have concluded and the disposal agreement was approved by the City Council at it's meeting of 2/11/2015.

The Part 8 submission for the redevelopment of 2-6 Ballybough Road was approved by City Council at it's meeting of the 2/3/2015. Clearing and de risking of the site is currently ongoing. The Main Tender is in preparation and will issue in the coming weeks with a start on site envisaged for the second quarter 2016 with an estimated contract of twelve month for the works.

A scoping study on the Sackville Avenue element of the site is underway.

Ballybough House

Housing Maintenance Division is continuing to refurbish the void dwellings in the complex.

The problem of youth's congregating on the stairwells in this complex is ongoing. The Estate Manager is continually liaising with An Garda Siochana to identify the individuals causing these problems in the complex and to take whatever action is required to resolve this problem. A number of interviews have been carried out to date.

A trial of Choice Based Lettings in this complex has been successful with a number of people applying for the units advertised. Sixteen units were let as a result of this course of action with a high number of applicants applying. One further unit was recently advertised and the statutory checks are currently been carried out on the successful applicant. Further units will be advertised for letting in this complex within the next couple of weeks.

The Area Housing Manager & Estate Manager is continuing to meet with the Resident's Association monthly and good progress has been made through the Community Development Section with residents working with DCC to bring about improvements at the complex.

Poplar Row Flats

Staff from the area office, Community Development and Play Development have held a number of meetings with residents from Poplar Row flats around the revamping of play facilities in this complex. A meeting was held on 11th February with a rep from the complex and DCC staff to discuss the proposed revamp and a leaflet drop was also done on that date inviting the residents to view the design proposal at an onsite consultation on Saturday 13th February . Further meetings will be arranged in the coming months with a view to progressing this project.

Vacant Site at Poplar Row

Oaklee lodged a planning application ref: 3808/15 on 14th October, 2015 for a development of 29 units of accommodation (4 no. 2 beds and 25 no. 1 beds) at Poplar Row (formally Block 2). This application is currently in the statutory planning process and additional information was sought on the 2nd February, 2016 in relation to it. A number of meetings have been held between Dublin City Council Planners and Oaklee's design team and the submission of further detail is expected in early March.

Tom Clarke House

Work commenced on site on the 2/11/2015 converting bedsits into one bedroom apartments. The Contractor is D&S Higgins Construction Ltd. These works are progressing well and are expected to be completed by April 2016.

St. Agatha's Court

The Peter McVerry Trust was asked by Dublin City Council to bring forward proposals for the site at St. Agatha's Court. The proposal put forward is to convert 16 units into 8 larger units and construct 4 additional units giving a total of 12 units. The units have been vacant for some time so it would bring them back into use. The Department of Environment Community and Local Government in May granted approval in principle to the construction of the 12 units at a cost of €1,170,000 with a view to starting on site in 2015.

Planning permission has been granted for this development. Site investigations have been carried out on this site by consulting engineers and the Peter McVerry Trust retendered following Public Procurement Process for a contractor to carry out the works. It is anticipated work will commence on site early 2016.

Disposal of the site (by lease) to the Peter McVerry Trust was approved at the February CAC meeting and is before the March City Council Meeting. Final funding approval for the project has also now been confirmed by the DECLG.

Ballybough Court

Housing Maintenance Division painters are working in the complex carrying out an extensive painting programme on the exterior

Seán Smith Area Housing Projects Manager

Dominick Street Lower

The Council has planning permission from An Bord Pleanála for 58 housing units, a community facility and shops on the eastern side of Dominick Street. The accompanying Masterplan provided for a new road and the closure of the existing roadway at Dominick Place and the provision of a site for a Gael Scoil.

In order to make the project economically viable and procure funding it has been necessary to re-design the project to provide for additional housing. The number of units has increased to 73, with a reduction in the number of commercial units and alterations to the community facilities. Provided funding from the DOECLG for the housing is forthcoming, the Council (Planning and Development Department) has agreed to use alternative funding for the commercial and community facilities element of the project.

The Department of the Environment, Community & Local Government has requested that a cost benefit analysis be carried out on this project as it exceeds €20m. Meetings are ongoing between Department of the Environment, Community & Local Government with the Department of Public Expenditure and Reform and Dublin City Council.

Luas Cross City Works

Residents of Constitution Hill, Dominick St Lower, Dominick House, Dominick Court and Dominick St Upper have been kept updated on the progress of the Luas Cross City (LCC). LCC staff and the Contractor (SSJV) have discussed the programme of works with local residents. Contractor is

currently on-site in Constitution Hill, Dominick Street Lower/Upper, Mountjoy St, Dorset Street/Bolton Street and Parnell Street.

To facilitate works required for the Luas Cross City Main Works contract on Dominick St Upper and Dominick St Lower, it will be necessary to restrict traffic in the area. Sisk Steconfer JV (SSJV) is working on behalf of Luas Cross City to execute the track laying and main infrastructure works for the new Luas line. SSJV has now been granted permission by Dublin City Council to extend the working hours on Parnell Street to continue excavation to formation of the track works. These works will include excavation, duct installation, concrete pouring and steel fixing works. The works will be undertaken from Tuesday 23rd February until Friday 25th March 2016 during the following time periods:

- 08:00 to 21:00 Monday to Friday
- 08:00 to 18:00 on Saturdays
- 09:00 to 18:00 on Sundays

These works will happen in preparation of the Easter Commemoration Celebrations and in an effort to work with Dublin City and the organisers to free up road space in certain areas of Parnell Street prior to the events.

Updates for all diversions and disruptions are distributed to residents once approved by DCC and An Garda Síochána.

Constitution Hill

There are no outstanding issues and antisocial behaviour in the complex is continuously monitored by Estate Management and the Gardai. Ongoing meetings with Residents, An Garda Síochána, Luas Cross City Staff, the Housing Manager and Project Estate Officer to keep Residents up-to-date on the proposed plans for Broadstone Gate.

- **Construction of New Access Road**
Construction of the new access road into Constitution Hill will commence on 7th March 2016. Pedestrian access will not be affected and vehicle access will be maintained via Catherine's Lane. SSJV will be spraying double yellow lines in the car park to prevent illegal parking. SSJV have also offered to work with the caretaker to assist with bin collection, when required.
- **Pedestrian Access**
The construction of the pedestrian access commenced on the 15th February and will take approximately 6-7 weeks. During the diversion, the new footpath for the permanent road will be constructed.

Dorset Street & Saint Marys Terrace

Downey and McConville Architects have been appointed as the design team for the pilot project in St Mary's Place (39 units). The concept is to bring these units into the 21st Century. It will take approximately 12 months to get to the end of the Part 8 procedure. The housing project team have been working closely with the residents. Ongoing meetings with Residents, Estate Management and the Gardai in relation to antisocial behaviour in Dorset Street and Saint Marys Place complex.

Kings Inn Street Apartments/Smithfield Block D

Kings Inns Street Apartments/Smithfield Block D have been Nominated as part of an EU initiative, to be included in the Horizon 20/20 Project. The Sustainable Energy Authority Ireland (SEAI) in conjunction with Glen Dimplex and SSE Airtricity are running a programme to upgrade electric storage heaters in different schemes around the country.

Representatives from SSE Airtricity will be calling to all apartments in Kings Inn Street over the coming weeks, to explain in detail this initiative and how it will work.

St.Peters Court

Housing Maintenance are doing essential repair works on all chimneys in the Saint Peters Court complex. Residents with satellite dishes, were notified of these works and advised to remove satellite dishes from the chimneys. These works are ongoing.

Sheridan Court/Sheridan Place

Essential repairs to the stairwells in Sheridan Court are now complete.

Dominick House/ 32 Dominick Street Upper

Painting of the internal hallways are now complete in Dominick House. The painting Crew have now moved onto 32 Dominick Street Upper (6 Units), works are ongoing.

Blackhall Place/Marmion Court

A glazing contractor is currently engaged in repairing all windows and doors in Blackhall Place and Marmion Court, works are ongoing.

An extensive Painting programme for the Blackhall/Marmion complex commenced the first week in March. Larcen's Plastering contractors commenced work on 7th March , repairing and prepping all plaster and concrete works before the painting programme commenced.

Saint Michans House

A specialist contractor, Mc Keon Group, have been appointed to carry out a programme of repair works to internal party walls in St. Michan's House. The first 15 units have been successfully completed and work is ongoing on the remaining units.

Georges Place

Electrical Services have now completed necessary repairs to the defective electronic vehicular gates, in Georges Place.

C.C.T.V

Wired Up Solutions are currently on site in Dominick Street Upper, Constitution Hill, Hardwicke Street, Dorset Street and Kevin Barry House, doing necessary repairs to the defective cameras in these complexes.

The Following Complexes have regular meetings between residents and Estate Management and there are no outstanding issues.

- Chancery House
- Henrietta House
- Dominick Court
- Dominick House/Palmerston Place
- Dominick Street Upper
- Eccles Court
- Saint Peters Court
- Kevin Barry House
- Sheridan Place/Court
- Hardwicke Street
- North King Street
- Saint Michan's House

Eileen Gleeson

Assistant Area Manager

**To the Chairperson and Members of
the Central Area Committee**

**Central Area Office
51/53 Sean Mc Dermott Street
Dublin 1
March, 2016**

Grangegorman Development Agency Public Art

Grangegorman's public art project '*...the lives we live*' was officially launched in late 2015 and already there is great interest in it. Over the next three to four years the first phase of the public art process will see a range of art forms and collaborations taking place and there will be a wide range of opportunities for artists, local communities and others to get involved.

There are six Pathways laid out as part of '*...the lives we live*'.

They are :-

1. Major Visual Art Commission/s that leave a lasting legacy in Grangegorman.
2. Community-based Projects/Events aiming to increase local participation in the arts.
3. The Cultural Mapping Project
4. The 'Creative Agents' Initiative
5. '*...the lives we live*' International Public Art Conference
6. Lending and Acquisition Policies

All of the Pathways have different time lines and closing dates. Anyone interested in being involved should go to www.ggda.ie/public-art and download a Register of Interest Application Form.

**Brian O'Connell
Adminstrative Officer**

**To the Chairperson and Members of
the Central Area Committee**

**Central Area Office
51/53 Sean Mc Dermott Street
Dublin 1**

March, 2016

Report of the January meeting of the Central Area Age Friendly Alliance

- Representatives of the Older Persons Council raised the issue of the management of public footpaths while Luas works are being carried out. Both the role of the Contractor and the role of DCC roads maintenance section was explained and that there is a system for inspection of footpaths for the duration of the Luas works and a Road Inspector is responsible for the co-ordination of this. However it was accepted that this major infrastructure project was causing a great deal of inconvenience to pedestrians.
- Members were advised that Dublin City Council Customer Call centre (Ph; 01 222 2222), is the first point of contact for alerting the Local Authority of concerns regarding the standards of footpaths. The staff in the Call Centre will give the customer a reference number from which the customer can follow up regarding the progress of any work which needs to be carried out. In addition to this there are also two online reporting tools where members of the public can alert the relevant authority of local problems such are graffiti, dumping, broken pavements or street lighting. www.fixmystreet.ie and www.fixyourstreet.ie
- Dublin Town informed the meeting that his service records and forwards on issues relating to damaged footpaths to Dublin City Council.

Older Persons Council Update

- Age Action attended that last Older Persons Council meeting. Following on from this meeting it was agreed that Council members would distribute information on Age Actions Services to their local groups. Jennifer Connolly of Age Action advised the Council that she is available to meet with any older persons group to promote their services. The Council was informed that there is not much uptake of this service in the Dublin 1 area and Age Action would like to address this.
- Transport – Dublin Bus have been invited to the next Council meeting to address the members concerns regarding Public Transport in the Central area.
- National Older Persons Council – A representative of the Older Persons Council attended a meeting of the Advisory Group which as been set up by Age Friendly Ireland. The Advisory Group plan to form a National Network of Older Persons Councils, which can highlight National issues, share knowledge and best practice and use identified channels to progress actions.

Dublin Fire Brigade

- Dublin Fire Brigade have initiated a new project of Smoke Alarm Installation, they have identified East Wall as an area with an older age profile which may benefit from this project. Age Action have committed to assisting with installation and the Sean O'Casey centre will also provide support for this project. A meeting will take place with the groups involved over the coming weeks

CDETB

- Classes are in place with An Saol. There are possibilities of expanding connections further through this project. The DCETB are always open to contacts from new Community Groups.
- Classes in Art and Crafts have been established in two venues supported by An Siol in Dublin 7. Similar classes are also running in the MACRO Senior Citizens project and in Lourdes Day Care Centre in Dublin 1. At present 48% of those attending community education classes in the north inner city are over 55 years of age.

Arts Office

- 2 Arts Officers joined the meeting and were welcomed by the Chair. They gave an overview of both their roles and the work of the Arts Office. The City Arts Plan 2014 -2018 has identified as one of its priorities to generate closer working links with the wider Community Development and Voluntary Sector. A meeting will be set up between the Central Area Community Development Team and the Arts office to progress this. The Arts office have a panel of Artists available to work along side community groups, they are also interested in connecting with a local intergenerational project. The Central area will identify suitable groups that can be contacted in relation to this.
 - Physical activity health and wellbeing has been identified as a topic for the next Age Friendly Alliance meeting. A Development Officer from Sports and Recreation has been invited to attend the next Alliance meeting.
- **Date of next meeting of Central Area Age Friendly Alliance : 13/04/2016**

Brian O'Connell
Administrative Officer

March 2016

**The Chairperson and Members of
Central Area Committee**

Community Development Report March 2016

Central Area - 1916 Commemoration Committee

1916 Commemoration Committee has launched its programme of events in City Hall. Details of local events will be available on the DCC website.

1916 Sheriff St and St Laurence O'Tooles GAA -

St Laurence O'Toole GAA club have organised an event in conjunction with Community Development and Croke Park. The Club members and the wider community are invited to participate in and support a parade from Croke Park to Sheriff Street to commemorate the part played by members of St Laurence O'Tooles GAA club in the Easter Rising. The parade will finish in the Sheriff Street youth Club with a celebratory dinner.

1916 – Resources for Children

Staffs from Dublin & Irish Collection and Archives Sections have produced a resource pack for primary and secondary schools. The aim of this resource is to encourage teachers to come into the Library with their classes and to carry out project work based on the information in the packs or to use material from the packs on after school visits. Each pack contains primary sources, such as photographs, newspaper cuttings and letters on Easter Rising 1916 from library collections. Copies of the packs are available from all local Libraries.

Details are on page.50 of the DCC Commemorations brochure which is available on the DCC website. For further information please contact library.development@dublincity.ie

Let's Walk & Talk 1916 –

Dublin City Council's 'Lets Walk & Talk', has re-commenced with a special programme of 1916-themed historical walks to commemorate the centenary of the Rising. The historical walks are led by renowned Dublin historian Pat Liddy and his team.

Approximately 150 people participated in the walk from the Four Courts via Church Street and Collins Barracks to Arbour Hill. The Irish United Nations Veterans Association facilitated the group with refreshments in their HQ which is located in Arbour House, Mount Temple Road Arbour Hill. The Liberty Hall to the Garden of Remembrance walk was equally well attended and it is expected that future events will attract similar numbers.

Full details of all walks are available from local Dublin City Council offices and online at www.letswalkandtalk.ie

Five Lamps Arts Festival –

The five Lamps arts festival began on the 28th February and runs until the 16th March. Events are taking place across a wide range of venues across the North Inner City Area. This festival continues to encourage and promote this area as a positive place to live and work, and has developed close working links with local community groups and local artist across a broad range of disciplines. This year's festival programme includes many events with a commemorative theme. This festival is supported by Community Development Section and the Arts Office. Details of all events are available at www.fivelampsarts.ie

Villages Project - Hardwick St.

The Community Development team are in the planning stages of a Villages Project to reinvigorate the public road through Hardwick St. It is planned to reinstate the lighting which has fallen into disrepair.

Good Citizen Awards-

The Dublin City Good Citizen Awards aim to celebrate the contribution to life in the city made by ordinary people working in our communities who endeavor to make Dublin a great place to live. An assessment panel will look for examples of good citizenship that really stand out and can serve as great examples of how the efforts of ordinary good citizens can really make a difference to our communities.

Nominations can be made under the following categories;

Social Inclusion – recognising the work of volunteers who improve the lives of those who may otherwise be excluded from fully participating in society for any reason.

Age Friendly – recognising the work of older volunteers, or those who provide services for older people e.g. a person who looks out for and visits an older neighbour

Community & Neighbourhood – recognising the work of volunteers who add to the vibrancy of the city through their activities, e.g. A person who gives up their spare time to organise community events.

Sports & Recreation – recognising the work of volunteers who support sporting and/or recreational activities.

Arts & Culture – recognising the work of volunteers who enhance their communities through art and/or culture related volunteering eg. someone who gives their time to organise local arts events or groups in the community

Children & Youth – recognising the work of young volunteers or those whose work has a positive impact on the lives of children and young people

New Communities – recognising the work of new community volunteers, or those who work with new community and migrant groups

Disability - recognising the work of volunteers with disabilities, or those who work with people with disabilities.

Lifetime Volunteer – recognising the longstanding work of an individual volunteer

The Awards

The shortlisted 'good citizens' will attend an official ceremony which will take place in the Mansion House, on the 17th May 2016. Winners will be presented with a specially commissioned 'Good Citizen Award' pin' designed by one of Ireland's foremost jewelers.

Nomination forms are available on the DCC web site www.dublincity.ie/goodcitizen

Pride of Place – Stoneybatter

This competition is about local people and encouraging them to come together to shape, change and improve their daily lives. This award acts as a catalyst to local communities to get involved in the enhancement of their local environment. The Community Development team has established close links with residents across the Stoneybatter Area, these residents have responded enthusiastically to this project and will receive ongoing support from the Community Development Team to manage this project in their locality.

Brendan Behan Court

The communal gardens in Brendan Behan Court will be re-planted with the involvement of residents and the support of the Community Development Staff.

Maple House NCR

The Community Development section is providing financial support to Dublin Simon in an effort to clean up the immediate environment in front of this facility. The façade of this building has suffered from neglect in recent years and the Community Development team has been requested to assist with the proposed works.

Niall Byrnes

Community & Social Development Officer

March 2016

**The Chairperson and Members of
Central Area Committee**

Sport & Recreation Report

- Gold Boxing programme from 7 March for one week only. We will be broken up by almost three weeks of Easter holidays before we resume. Schools participating from Central Area are:

D7 Educate Together, St Pauls BNS Brunswick St., Marino College, Christ the King BNS Cabra, Scoil Catriona Glasnevin, Rutland NS, St Pauls CBS Brunswick Street and Youthreach programme
- **Boccia tournament:** with Headways, Colaiste Ide and Trinity, taking place at Colaiste Ide, Finglas, on 11th March from 11am – 4pm
- **Yoga:** with HSE Mental Health Referrals at Ballybough Community Centre on the 11th, 18th, 25th March & 1st April from 12 – 1pm
- **Bowls:** with Older Adults & St Michaels House at Ballybough Community Centre on 14th, 21st, 28th March & 4th April from 11am – 1pm
- **Walking Group:** with Older Adults starting at Ballybough Community Centre on the 10th, 17th, 24th & 31st March at 11am
- **Girls Football Primary School:** with Primary school Girls at St Laurence O'Tooles GNS Sheriff St, on 9th March from 10am – 12pm
- **Fitness Class:** with HSE Mental Health Referrals at Ballybough Community Centre on 9th, 16th March at 3pm
- **Fitness Programme:** with Ballybough Youth Project at Ballybough Community Centre on 11th, 18th, 25th March & 1st April at 4pm
- **Cricket:** Ard Scoil Ris are now entering in the Cricket Junior Cup. Coaching sessions are held on a weekly basis to train them for matches coming up in April.

Contact details

Niamh Redmond, Communications Officer: niamh.redmond@dublincity.ie

Igor Khmil, Sports Officer: igor.khmil@dublincity.ie

Fergal Scally, Sports Officer: fergal.scally@dublincity.ie

Treacy Byrne, Ballybough Centre Manager: treacy.byrne@dublincity.ie

Ian Hill, Soccer: ian.hill@fai.ie

Tommy Carberry, Soccer: tommy.carberry@fai.ie

Paul Quinn, Boxing: paulquinn999@gmail.com

Fintan McAllister, Cricket: fintan.mcallister@cricketleinster.ie

Billy Phelan, Rugby: billy.phelan@leinsterrugby.ie

Stephen Maher, Rugby: stephen.maher@leinsterrugby.ie

Niamh Redmond

Communications Officer

Dublin City Sport & Wellbeing Partnership

Q1 Councillor Ray McAdam

To ask the Chief Executive (details supplied)

Q2 Councillor Ray McAdam

To ask the Chief Executive (details supplied)

Q3 Councillor Ray McAdam

To ask the Chief Executive (details supplied)

Q4 Councillor Ray McAdam

To ask the Chief Executive (details supplied)

Q5 Councillor Ray McAdam

To ask the Chief Executive (details supplied)

Q6 Councillor Ray McAdam

To ask the Chief Executive (details supplied)

Q7 Councillor Ray McAdam

To ask the Chief Executive (details supplied)

Q8 Councillor Gaye Fagan

To ask the Chief Executive (details supplied)

Q9 Councillor Gaye Fagan

To ask the Chief Executive (details supplied)

Q10 Councillor Gaye Fagan

To ask the Chief Executive (details supplied)

Q11 Councillor Gaye Fagan

To ask the Chief Executive (details supplied)

Q12 Councillor Gaye Fagan

To ask the Chief Executive (details supplied)

Q13 Councillor Gaye Fagan

To ask the Chief Executive (details supplied)

Q14 Councillor Ciaran Cuffe

To ask the Chief Executive (details supplied)

- Q15 Councillor Ciaran Cuffe**
To ask the Chief Executive (details supplied)
- Q16 Councillor Ciaran Cuffe**
To ask the Chief Executive (details supplied)
- Q17 Councillor Ciaran Cuffe**
To ask the Chief Executive (details supplied)
- Q18 Councillor Ciaran Cuffe**
To ask the Chief Executive (details supplied)
- Q19 Councillor Ciaran Cuffe**
To ask the Chief Executive (details supplied)
- Q20 Councillor Ciaran Cuffe**
To ask the Chief Executive (details supplied)
- Q21 Councillor Nial Ring**
To ask the Chief Executive (details supplied)
- Q22 Councillor Nial Ring**
To ask the Chief Executive (details supplied)
- Q23 Councillor Nial Ring**
To ask the Chief Executive (details supplied)
- Q24 Councillor Nial Ring**
To ask the Chief Executive (details supplied)
- Q25 Councillor Nial Ring**
To ask the Chief Executive (details supplied)
- Q26 Councillor Nial Ring**
To ask the Chief Executive (details supplied)
- Q27 Councillor Nial Ring**
To ask the Chief Executive (details supplied)
- Q28 Councillor Nial Ring**
To ask the Chief Executive (details supplied)