



Comhairle Cathrach
Bhaile Átha Cliath
Dublin City Council

**NORTH WEST AREA COMMITTEE
COISTE CHEANTAR AN IARTUAISCIRT**

To each member of the North West Area Committee (Ballymun and Cabra/Finglas, Local Electoral Areas).

Notification to attend the monthly meeting of the above committee to be held in the North West Area, Council Chamber, Civic Offices, Main Street, Ballymun, Dublin 9 on Tuesday 16th February 2016 at **2.30p.m** to deal with the items on the attached Agenda.

Dated this Friday 12th February 2016

Dave Dinnigan
Area Manager

Contacts:
Bridget Gilbert/Mary Bellew
North West Area,
Finglas Civic Centre,
Mellowes Road,
Finglas.

Tel: 222 7878 / 222 5728

Fax: 834 6431 / 856 7016

E-mail: northwestarea@dublincity.ie
Bridget.gilbert@dublincity.ie; mary.bellew@dublincity.ie

NORTH WEST AREA COMMITTEE MEETING

AGENDA

TUESDAY 16th February 2016

1. Minutes of the North West Area Committee Meeting held on Tuesday 19th January 2016 **(Copy attached pages 5-8)**.
2. Questions to the Area Manager **(Copy attached pages 9-16)**.
3. Nomination to the Cabra/Finglas Drug & Alcohol Task Force **(Report attached page 17)**.

Cabra Matters

4. Cabra Area Office Report, Fergus Synnott, Administrative Officer **(Report attached Pages 18- 22)**.
5. Update on Dalymount Park Project, Brendan Kenny, Assistant Chief Executive, Jim Beggan, Senior Executive Officer, Community, Culture, Economic and Emergency Services.
6. Proposed Extinguishment of Public Right of Way over the laneway to the rear of 1-29 Kinvara Road, 3-55 Kinvara Avenue, Rear of 35-45 Kinvara Park **(Report attached pages 23-26)**.

Finglas Matters

7. Finglas Area Office Report, Aidan Maher, Assistant Area Manager **(Report attached pages 27-31)**.
8. With reference to the disposal of a plot of land to the rear of 47 McKee Avenue, Finglas, Dublin 11 **(Report attached pages 32-33)**.

Motions:

9. **Motion in the name of Councillor Anthony Connaghan**

Considering the housing crisis and scarcity of housing in the Dublin City Council area, this Area Committee directs the Manager to utilise the small vacant sites in the ownership of DCC at 2 Casement Grove, 307 Casement Road and 74-75 Fairlawn immediately to help reduce the housing list. Can the Manager investigate the possibility of 1 and 2 bed maisonette style housing to try and maximise the units per site.

10. **Motion in the name of Councillor David Costello**

That this council looks to support the retention of large retailers such as SUPERVALU in Finglas Village through a process consultation with retailers in relation to public domain improvements.

11. Motion in the name of Councillor David Costello

That this council supports the establishment of a primary care service in the Finglas West/South area and would like to meet with the HSE to discuss their Plans and timelines.

12. Motion in the name of Councillor David Costello

Please provide the report in relation to communications between DCC and Tuath housing in relation to An Riasc as promised in the report to my motion last month. The delay in receiving this report is unacceptable.

13. Motion in the name of Councillor David Costello

That this council supports the development of a family resource centre for Finglas West, Modelled on the good work carried out in St. Helena's.

Area Wide Matters

14. The Team Dublin Clean-up 2016, Brian Hanney, Waste Management Division
15. Community Grants Scheme 2016 **(Report attached pages 34-44).**
16. Traffic Service Requests, Status Report dated **(Report attached pages 45-69).**
17. Minutes of the Traffic Advisory Group (TAG) Meeting dated **(Report attached pages 70-71).**
18. Planning Enforcement Report October to December 2015, Fiacra Worrall, Assistant Enforcement Officer **(Report attached pages 72-78).**
19. Public Domain Report, John Twamley, Public Domain Officer **(Report attached Pages 79-80).**
20. Housing Allocation Report 2016 – Current Waiting Lists Statistics and 2015 Total Lettings Report **(Report attached pages 81-98).**
21. Sports & Recreation Report North West Area **(Report attached pages 99-100).**

Motions:

22. Motion in the name of Councillor Anthony Connaghan

That the Manager provides up to date details for street sweeping in the Northwest Area. The schedule is supposed to be once every 12 weeks but a quick search on many streets (two examples provided) throughout the area it looks like the real frequency is once every 12 months.

Ballymun Matters

23. Presentation on proposed Ó'Cualann Cohousing Alliance CLG's plans for the co-op sites in Ballymun – Hugh Brennan, O'Cualann; Joe Kennedy and Tim Crowley, Housing Alliance.

24. Ballymun Area Office Report, Mary Taylor, Assistant Area Manager **(Report attached pages 101-106)**.
25. With reference to the proposed grant of lease of Workshop 1, Poppintree Neighbourhood Centre, Ballymun, Dublin 11 to Quinns Convenience Store Limited **(Report attached pages 107-109)**.
26. With reference to the proposed grant of lease of Workshop 2, Poppintree Neighbourhood Centre, Ballymun, Dublin 11 to Garridebs Limited. **(Report attached pages 110-112)**.

Motions

27. Motion in the name of Councillor Noeleen Reilly

That this committee calls on the manager to remove the Ban on HAP for homeless families in Ballymun. I am consistently getting this response in relation to queries regarding families staying in hotels.

“However, I am pleased to confirm that the household is eligible for the “Housing Assistance Payment” (HAP) scheme which will greatly assist in accessing the private rental market. This means that they are eligible to be considered for one month’s advance deposit and one month rent in advance with differential rent payable to Dublin City Council”

For Homeless families in Ballymun this is not an adequate response as there is a ban in place. How many Ballymun families who were staying in Emergency accommodation last year found accommodation through HAP?

28. Motion in the name of Councillor Noeleen Reilly

That the Dublin Northwest Area Committee recognises the work Young Ballymun has done in the area over the last ten years in Early Childhood development and intervention. We call on the Minister for Children and Youth Affairs to cease all plans to close Young Ballymun and not only continue to fund the programme in Ballymun but to look at rolling it out in other communities.

29. Motion in the name of Councillor Andrew Montague

That the manager addresses the issue of dog dirt in Poppintree Park. It’s a great park for dog owners, but it needs to be kept clean for all the children that play in the park.

NORTH WEST AREA COMMITTEE MEETING

MINUTES

TUESDAY 19th January 2016

- NWA/01/16** Minutes of the North West Area Committee Meeting held on Tuesday 17th December 2015.
ORDER: Agreed
- NWA/02/16** Questions to the Area Manager (December)
ORDER: Noted. Replies circulated. Appendix attached.

Cabra Matters

- NWA/03/16** Cabra Area Office Report, Fergus Synnott, Administrative Officer.
ORDER: Noted.
- NWA/04/16** Proposed Extinguishment of Public Right of Way at Faussagh Avenue.
ORDER: Recommend to City Council

Finglas Matters

- NWA/05/16** Finglas Area Office Report, Aidan Maher, Assistant Area Manager
ORDER: Noted.
With regard to Prospect Hill, Mr. Aidan Maher agreed to arrange a briefing for Councillors with the Development Department when the finalisation of remediation works at Prospect Hill are complete.

Motions:

- NWA/06/16** **Motion in the name of Councillor David Costello**
- That this committee requests a full disclosure of all communications between DCC and Tuath housing in relation to the An Riasc development.
- ORDER: Report to Councillor**
- NWA/07/16** **Motion in the name of Councillor Teresa Keegan**
- That the North-West Area Committee acknowledges the concerns of local residents in Finglas South in respect of the lack of consultation with them on proposed housing developments in their area, calls on the manager to report on all proposals currently under consideration for such development and requests the manager to draw up a master-plan for the area which would address the adequacy of provision of school places, public transport services and policing in addition to any housing proposals prior to any final decisions being taken in this regards.
- ORDER: Report to Councillor**

Area Wide Matters

NWA/08/16 Discussion on Discretionary Fund 2016 – Dave Dinnigan, Area Manager.

ORDER: Noted

The Committee agreed to meet on Thursday 11th February 2016 in the Conference Room, Finglas Civic Centre at 3pm to discuss proposals for the Discretionary fund and the Programme of Works 2016.

NWA/09/16 Traffic Service Requests, Status Report dated 15th December 2015.

ORDER: Noted

Mr. Neil O'Donoghue, newly appointed Traffic Engineer for the North West Area was introduced to the Committee. Neil noted a number of follow up requests from the Councillors.

NWA/10/16 Minutes of the Traffic Advisory Group (TAG) Meeting dated 15th December.2015

ORDER: Noted

The Councillors requested the contents of the TAG report be examined and updated. Cllr. Mc Grattan recommended a separate meeting between Traffic and the NWA Councillors to clarify items outstanding. Neil agreed to follow up on the matter.

NWA/11/16 Derelict Sites Report

ORDER: Noted

NWA/12/16 Public Domain Report, Jackie O'Reilly, Administrative Officer.

ORDER: Noted

The Chairperson, Ms Aine Clancy noted the transfer of Ms. Jackie O'Reilly to the CRA department. All the Councillors wished Jackie well in her new role and thanked her for the extensive contribution to the North West Area during her time as Public Domain Officer.

Mr. John Twamley was introduced to the Committee as successor to the Public Domain Officer post.

NWA/13/16 Sports & Recreation Report North West Area.

ORDER: Noted

Motions:

NWA/14/16 **Motion in the name of Councillor Anthony Connaghan**

That this Manager outlines what plans are in the pipeline for the Parks depots in the Dublin Northwest area.

Can the Manager also provide a breakdown of staff numbers in tabular form for the past 10 years in the area?

ORDER: Report to Councillor

NWA/15/16 Motion in the name of Councillor David Costello

That this committee supports the introduction of long term social and affordable housing as part of mixed tenure development and requests that the principals of social mix is adhered to in the North West Area. The principal and evidence is outlined out in the NESC report Paper No.8 July 2015.

ORDER: Recommend to City Council

NWA/16/16 Motion in the name of Councillor Noeleen Reilly

To ask the manager to compile a list of all sites owned by Dublin City Council available for housing in the Dublin Northwest area.

ORDER: Report to Councillor

With reference to Motion 6, 7, 15 and 16, The Area Manager accepted proposals for a Special Area Committee Meeting to deal with all housing developments in the North West Area. Details of the meeting will issue to all Councillors when a date is agreed.

Ballymun Matters

NWA/17/16 Ballymun Area Office Report, Mary Taylor, Assistant Area Manager

ORDER: Noted

NWA/18/16 With reference to the proposed grant of a 3 year licence of The RECO building, Sillogue Road Ballymun, Dublin 11 to The Ballymun Regional Youth Resource Limited (BRYR)

ORDER: Agreed

NWA/19/16 With reference to the proposed disposal of site at Balcurris Road/Main Street, Ballymun, Dublin 11.

ORDER: Agreed

NWA/20/16 With reference to the proposed extinguishment of the Public Right of Way over the laneway to the rear of 4-14 Whitworth Road and 14-22 Grattan Parade, Drumcondra, Dublin 9.

ORDER: Recommend to City Council

Motions

NWA/21/16 Motion in the name of Councillor Larry O'Toole

To ask the Manager to arrange for the trees to be pruned and the leaves cleared outside St Aidan's School Whitehall.

ORDER: Report to Councillor

NWA/22/16 Motion in the name of Councillor Denise Mitchell

To ask the manager to arrange for the Gates at the Belclare Avenue entrance of Poppintree Park to be completed as is similar to the other gates in the park.

ORDER: Report to Councillor

Attendance:

NWA Councillors:

ORDER:

Áine Clancy, Anthony Connaghan, Emma Murphy, Paul McAuliffe, Teresa Keegan, Noeleen Reilly, Cieran Perry, Noel Rock, Cathleen Carney Boud, Andrew Keegan, David Costello, Seamus McGrattan, Andrew Montague.

Officials:

Dave Dinnigan, Area Manager, Mary Taylor (Senior Executive Officer), Aidan Maher (Senior Executive Officer), Donal Barron (Area Housing Manager – Ballymun), Catherine Quinlan (Senior Staff Officer), Fergus Synnott (Administrative Officer – Cabra), Jackie O'Reilly (Public Domain Officer), Lisa Keenan (Staff Officer), Mary Bellew (Staff Officer), Neil O'Donoghue (Traffic Engineer, NWA), Brid Brosnan (Parks and Landscape Services), John Twamley (Public Domain, NWA).

Apologies: None

**Councillor Áine Clancy
Chairperson**

The meeting concluded at 16.20

Questions to the Area Manager

North West Area Committee

Meeting 16th February 2016

Q .1 Councillor Anthony Connaghan

To ask the Manager to arrange for replaces at (details supplied):

Q .2 Councillor Anthony Connaghan

To ask the Manager to arrange for the road to be re-instated at (details supplied):

Q .3 Councillor Anthony Connaghan

To ask the Manager to arrange for an inspection of the road outside (details supplied):

Q .4 Councillor Anthony Connaghan

To ask the Manager to arrange for a tenant to be re-housed (details supplied):

Q .5 Councillor Anthony Connaghan

To ask the Manager to arrange for the repairs at (details supplied):

Q .6 Councillor Anthony Connaghan

To ask the Manager to arrange for the front door at (details supplied):

Q .7 Councillor Anthony Connaghan

To ask the Manager to arrange for 'Residents Only Parking' signage at (details supplied):

Q .8 Councillor Anthony Connaghan

To ask the Manager to arrange for the following repairs at (details supplied):

Q .9 Councillor Anthony Connaghan

To ask the Manager to arrange for the following at (details supplied):

Q .10 Councillor Noeleen Reilly

To ask the Manager to give a report on(details supplied):

Q .11 Councillor Noeleen Reilly

To ask the Manager to put litter bins and dog litter bins at (details supplied)

Q .12 Councillor Noeleen Reilly

To ask the Manager to put additional lights on (details supplied):

Q .13 Councillor Noeleen Reilly

Question withdrawn in order to submit a motion.

Q .14 Councillor Noeleen Reilly

To ask the Manager to replace the blocks at (details supplied):

Q .15 Councillor Noeleen Reilly

To ask the Manager to put railings at (details supplied):

Q .16 Councillor Noeleen Reilly

To ask the Manager to finish the wall at (details supplied):

Q .17 Councillor Noeleen Reilly

To ask the Manager for an update on (details supplied):

Q .18 Councillor Noeleen Reilly

To ask the Manager for details on social housing (details supplied):

Q .19 Councillor Noeleen Reilly

To ask the Manager how many people are waiting (details supplied):

Q .20 Councillor Emma Murphy

To ask the Manager transferring a tenant (details supplied):

Q .21 Councillor Emma Murphy

To ask the Manager number of people housed (details supplied):

Q .22 Councillor Emma Murphy

To ask the Manager on plans to update (details supplied):

Q .23 Councillor Emma Murphy

To ask the Manager on number of evictions (details supplied):

Q .24 Councillor Emma Murphy

To ask the Manager the number of landlords (details supplied):

Q .25 Councillor Emma Murphy

To ask the Manager the usual waiting time (details supplied):

Q .26 Councillor Emma Murphy

To ask the Manager if there is a possibility of having railings (details supplied):

Q .27 Councillor Emma Murphy

To ask the Manager if DCC can liaise with (details supplied):

Q .28 Councillor Emma Murphy

To ask the Manager the number of applicants (details supplied):

Q .29 Councillor Emma Murphy

To ask the Manager is there a possibility for trialling (details supplied):

Q .30 Councillor Emma Murphy

To ask the Manager if councillors can be notified (details supplied):

Q .31 Councillor Andrew Keegan

To ask the Manager could the Parks Manager remove (details supplied):

Q .32 Councillor Andrew Keegan

To ask the Manager to investigate a gully (details supplied):

Q .33 Councillor Andrew Keegan

To ask the Manager investigate the road markings at (details supplied):

Q .34 Councillor Andrew Keegan

To ask the Manager to remove the bin (details supplied):

Q .35 Councillor Andrew Keegan

To ask the Manager to request ramps at (details supplied):

Q .36 Councillor Andrew Keegan

To ask the Manager if the trees at (details supplied):

Q .37 Councillor Cathleen Carney Boud

To ask the Manager for removal of dumping at (details supplied)

Q .38 Councillor Cathleen Carney Boud

To ask the Manager that the property owners (details supplied):

Q .39 Councillor Cathleen Carney Boud

To ask the Manager the reasons for the delay (details supplied):

Q .40 Councillor Cathleen Carney Boud

To ask the Manager the number of units (details supplied):

Q .41 Councillor Cathleen Carney Boud

To ask the Manager to arrange for the trees (details supplied):

Q .42 Councillor Cathleen Carney Boud

To ask the Manager to arrange for the pruning of the trees (details supplied):

Q .43 Councillor Cathleen Carney Boud

To ask the Manager to arrange for the resurfacing at (details supplied):

Q .44 Councillor Cathleen Carney Boud

To ask the Manager to arrange for the reinstatement of (details supplied):

Q .45 Councillor Cathleen Carney Boud

To ask the Manager to analyse the cost and possibility of (details supplied):

Q .46 Councillor Cathleen Carney Boud

To ask the Manager to arrange for repairs at (details supplied):

Q .47 Councillor Cathleen Carney Boud

To ask the Manager to analyse costings (details supplied):

Q .48 Councillor Seamus McGrattan

To ask the Manager if a housing adaption grant has been received (details supplied):

Q .49 Councillor Seamus McGrattan

To ask the Manager the position of (details supplied) on the housing list

Q .50 Councillor Seamus McGrattan

To ask the Manager to arrange for the replacement of windows for (details supplied):

Q .51 Councillor Seamus McGrattan

To ask the Manager what is position in relation to overcrowding extensions (details supplied) and the position of (details supplied) on the housing list:

Q .52 Councillor Seamus McGrattan

To ask the Manager to position of (details supplied) on the housing list

Q .53 Councillor Seamus McGrattan

To ask the Manager for the laneway to be cleaned on a regular basis at (details supplied):

Q .54 Councillor Seamus McGrattan

To ask the Manager to arrange to tarmac the laneway at (details supplied)

Q .55 Councillor Seamus McGrattan

To ask the Manager to have the gullies cleaned at (details supplied):

Q .56 Councillor Seamus McGrattan

To ask the Manager on what progress has been made on (details supplied):

Q .57 Councillor Seamus McGrattan

To ask the Manager to consider CCTV cameras in (details supplied):

Q .58 Councillor Seamus McGrattan

To ask the Manager the number of houses allocated in (details supplied):

Q .59 Councillor Teresa Keegan

To ask the Manager to arrange for the trees (details supplied):

Q .60 Councillor Teresa Keegan

To ask the Manager to arrange for street sweeping and weed treatment (details supplied):

Q .61 Councillor Teresa Keegan

To ask the Manager to arrange for the carpark to be cleaned up at (details supplied):

Q .62 Councillor Teresa Keegan

To ask the Manager to investigate the feasibility of installing a pedestrian crossing at (details supplied):

Q .63 Councillor Teresa Keegan

To ask the Manager to arrange for the pavement outside (details supplied):

Q .64 Councillor Teresa Keegan

To ask the Manager to outline the final number of houses in each of the categories.(details supplied):

Q .65 Councillor Teresa Keegan

To ask the Manager to review the drainage at (details supplied):

Q .66 Councillor Teresa Keegan

To ask the Manager to address the following question (details supplied):

Q .67 Councillor Teresa Keegan

To ask the Manager to provide an update on the Council's efforts to deal with the unkempt properties at (details supplied):

Q .68 Councillor Teresa Keegan

To ask the Manager to remove (details supplied) as it is currently restricting access.

Q .69 Councillor Teresa Keegan

To ask the Manager to arrange for a full safety review at (details supplied):

Q .70 Councillor David Costello

To ask the Manager to provide costings for the provision of a pedestrian crossing at (details supplied):

Q .71 Councillor David Costello

To ask the Manager to arrange for Parking Enforcement to inspect reports of (details supplied):

Q .72 Councillor David Costello

To ask the Manager to arrange for the footpath at be inspected and repairs at (details supplied):

Q .73 Councillor David Costello

To ask the Manager to provide details of (details supplied):

Q .74 Councillor David Costello

To ask the Manager to arrange (details supplied):

Q .75 Councillor David Costello

To ask the Manager to arrange for the painting of (details supplied):

Q .76 Councillor Andrew Montague

To ask the Manager to arrange for the broken glass on the road outside 47 Shangan Avenue to be cleaned

Q .77 Councillor Andrew Montague

During the recent heavy rain the water was not draining away from outside the old Garda Station on Griffith Avenue, at the junction with Swords Road. Will the Manager

ensure that the drains are cleared in this area, and clear of any other problems that may be causing flooding at this location.

Q .78 Councillor Andrew Montague

To ask the Manager to work with the residents of (details supplied):

Q .79 Councillor Andrew Montague

To ask the Manager to consider installing small goal posts on the green/park on Willow Park Grove for the summer, to allow children play football? There may need to be consultation with the residents before installation. But it is a big green space and would be a good location to encourage children to get exercise.

Q .80 Councillor Andrew Montague

To ask the Manager to examine a wall at (details supplied) and also plant trees at (details supplied):

Q .81 Councillor Andrew Montague

To ask the Manager will he arrange to clean up again the area in Sillogue behind the homes in Pinewood Crescent. More rubbish has been dumped, a chain needs to be put on the gate to stop children and others from getting into the fenced off area, and it would be helpful if there were signs telling people that “no trespassing is allowed” and “no dumping”.

Q .82 Councillor Andrew Montague

To ask the Manager to repair the roof again at (details supplied):

Q .83 Councillor Andrew Montague

To ask the Manager to ensure that the bottle bank and bring centre in the Collins Avenue car park is kept clean. It is unfair to the neighbours on Thatch Road.

Q .84 Councillor Andrew Montague

Will the Manager plant trees on Lorcan Drive and Shanrath Road to replace the trees that were recently removed?

Q .85 Councillor Aine Clancy

To ask the Manager to repair the road at (details supplied):

Q .86 Councillor Aine Clancy

To ask the Manager to remove graffiti at (details supplied):

Q .87 Councillor Aine Clancy

To ask the Manager to repair the road at (details supplied):

Q .88 Councillor Aine Clancy

To ask the Manager to replace the plastic cover at (details supplied):

Q .89 Councillor Noel Rock

To ask the Manager to remove the tree outside of (details supplied):

Q .90 Councillor Noel Rock

To ask the Manager if the tree outside (details supplied) could be removed:

Q .91 Councillor Noel Rock

To ask the Manager if a ramp could be considered outside (details supplied):

Q .92 Councillor Noel Rock

To ask the Manager to erect anti dog fouling signage at (details supplied):

Q .93 Councillor Paul McAuliffe

To ask the Manager to investigate the noise of sea gulls at (details supplied):

Q .94 Councillor Paul McAuliffe

To ask the Manager to investigate if the trees outside 25 Mellows Park are in the council ownership and can be pruned.

Q .95 Councillor Paul McAuliffe

To ask the Manager investigate if the road outside (details supplied) can be repaired because the resident uses a wheelchair.

Q .96 Councillor Paul McAuliffe

To ask the Manager what is the future of Stormstown.

**The Chairman and Members of
North West Area Committee.**

Meeting: 16th February 2016

Item No: 3

Cabra/Finglas Drug & Alcohol Task Force

Councillor McGrattan informed the Task Force Chair of his resignation from the Cabra/Finglas Drug & Alcohol Task Force. The Task Force is requesting that the area committee nominate a replacement for Councillor McGrattan.

The Task Force meetings take place monthly on Thursday at 11am and last approximately 2 hours. The dates of the Task Force Meetings in 2016 are as follows; 18th February, 24th March, 28th April, 26th May, 7th July, 15th September, 20th October and 24th November.

Aidan Maher
Assistant Area Manager

**The Chairman and Members of
North West Area Committee.**

Meeting: 16th February 2016

Item No: 4

Cabra Area Office Report

MAIN DEVELOPMENTS

Dalymount Park

Dublin City Council has published its outline plans for the re-development of Dalymount Park which will also include the provision of community facilities.

Liam Whelan Bridge

A meeting took place on site on 18th December between Transport Infrastructure Ireland (TII) and the bridge designers, Irish Rail, to inspect sample panels of a new railing type. The new railing type was designed to match in more appropriately with the nearby railings in Mount Bernard Park. The new railings were approved at that meeting and they are due to be erected before the end of this month. The existing grey railing panels will be removed at the same time. TII will carry out an inspection of the installation of the new railings at that time.

In relation to the installation of cladding over the new concrete parapets, this matter has been raised with the bridge designers and there is a potential safety issue with the placement of cladding panels on railway bridges. The main issue is that, in the event of a road vehicle impacting with the parapet, cladding pieces might dislodge and fall onto the railway line below. The designers are currently checking whether this issue applies to light rail lines which operate on a 'line of sight' system (much like road vehicles) rather than just heavy rail systems where long vehicle stopping distances are a factor.

Pelletstown Rail station

The position remains unchanged from previous communications. During 2016 funding will be provided by the National Transport Authority to Irish Rail to complete the detailed design of the proposed new railway station and to prepare the necessary tender documents for its construction. Following the completion of that work towards the end of this year, a final decision on the progression of the project to construction will then be taken.

Protim Site – Tolka Ind Estate

Staff from the Cabra Office have inspected this site and reported it to both the Derelict Sites Section and the Dangerous Building Section with a request that access is secured. The site is under the control of a company receiver.

Shandon Boundary wall

Works are scheduled to start on the Shandon Boundary Wall Replacement w/c Monday, 15 February 2016. Transport Infrastructure Ireland (TII) intends to replace the existing boundary

treatment with a full height cavity block wall: the new wall will replicate the height of the existing boundary.

The new wall will be stepped back from the edge of the existing lane by approximately one metre and will be finished in an aesthetically pleasing fashion. I also wish to note that it is our intention to remove the steps and soil berm at the western end of the laneway, which was raised as a matter of concern by residents.

TII have appointed KN Network Services (KNNS) to complete these works. The works will take approximately five to six weeks to complete and will be dependent on favourable weather conditions.

COMMUNITY & SOCIAL DEVELOPMENT

The community staff organised Child Protection Awareness training for 11 volunteers from Pelletstown. It was delivered by Crosscare in the Royal Canal Park Community Centre. This will allow the group to move forward with plans to set up a Kids Club. Garda Clearance is also being organised. Both Parent & Toddler Groups are going well with new people joining in all the time. Yoga classes are being organised in the Centre which is being funded by DCC through Informal Adult Education Grants applied for by RCP Community Association and we are expecting a lot of interest in the classes. We are aiming at getting the Community to realise that the Centre is their space and to see its potential social development in the neighbourhood.

A Snooker Event was held on the 20th and 21st of January in Cross Guns Snooker Hall and Civic Offices. Approximately 35 men from the Cabra Area took part and played against Top Players; Stuart Bingham, Ken Doherty and Fergal O'Brien. The Community Staff organised the men from local groups, interested individuals and co-ordinated getting them to the venues and agreeing times to play. It was a great opportunity for the all who took part.

A celebration event is being organised on Proclamation Day 15th March in Cabra Parkside from 11am – 1pm by the Community Team. There will be a reading of the Proclamation in both English and Gaeilge, a short play relating to 1916 performed by the children from 5th Class, Gael Scoil Barra, some Traditional Music and other features which are still being worked on. Schools are being visited and invited to put forward ideas on ways to participate. Dancers or musicians in the schools who would like to perform or projects relating to 1916 can be showcased. Refreshments will be served. The Event will be advertised throughout the area when the details are finalised. It will be non-ticketed and open to everyone to attend.

The Spring Walk & Talk Programme is now available at the Cabra Office, Cabra Library and on line at www.letswalkandtalk.ie The theme for the walks is 1916 and places of interest are Dublin Castle, Stephens Green, Liberty Hall, The Garden of Remembrance, Arbour Hill Cemetery, Collins Barracks, Kilmainham and site of the former Richmond Barracks to see the building where all those arrested after the rebellion were incarcerated.

HOUSING UPDATE

January– 2016

Estate Management

No of Anti social complaints per 1997 act Drug Related	1
No of Anti social complaints per 1997 act <u>Not</u> Drug Related	6
No of other Complaints	8
Total Complaints	15

No of Anti Social Interviews per 1997 act	1
No of Other Interviews	3
Total Interviews	4

No of Requests for mediation	0
No of Complaints referred to central unit for Action	1
No of Section 20 Evictions	0
No of excluding Orders applied for by Tenant	0
No of Excluding orders applied for by DCC	0
No of surrender of Tenancies due to Anti Social Behaviour	0
No of Notice to Quits sent to Central Unit	0
No of Court Orders Granted	0
No of Appeals / Judicial Reviews Challenges	0
No of Warrants executed (Evictions)	0

Housing Allocations

Category	Housing	Transfers
Bands 2 & 3	0	0
Medical	0	0
Welfare	0	0
Homeless	0	0
Travellers	0	0
De-tenanting	0	0
Maintenance Grounds	0	0
Surrendering Larger	0	0
Unable to afford	0	0
Total	0	0

Senior Citizens Allocations

Category	Housing	Transfers
Bands 2 & 3	0	0
Medical	0	0
Welfare	0	0
Homeless	0	0
Travellers	0	0
De-tenanting	0	0
Maintenance Grounds	0	0
Surrendering Larger	0	0
Unable to afford	0	0
Financial Contribution	0	0
Total	0	0

Voids as follows

- 3 Houses
- 6 Senior Citizen Units
- Maisonettes
- Apartment

Aidan Maher
Assistant Area Manager

**The Chairman and Members of
North West Area Committee.**

Meeting: 16th February 2016

Item No: 6

**PROPOSED EXTINGUISHMENT OF THE PUBLIC RIGHT OF WAY OVER THE LANEWAY
TO THE REAR OF 1-29 KINVARA ROAD, 3-55 KINVARA AVENUE, REAR OF 35-45
KINVARA PARK**

Proposal

At its meeting held on 17th November, the North West Area Committee agreed to initiate the statutory procedure to extinguish the public right of way under the provisions of Section 73 of the Roads Act 1993. The area is outlined on Drawing No. 36468.

Statutory Requirement

The proposal was advertised in the public press on 1st December and signs were erected on site in accordance with Section 73 of the Roads Act 1993. The latest date for receipt of submissions regarding this proposal was 22nd January 2016.

No submissions were received in response to the public advertisement.

Service Checks

A service check was undertaken to establish the extent of the services located on this area. Suitable arrangements will be put in place prior to completion of this proposal.

1. There is a 150 – 300mm dia. Surface water, and a 225mm dia. foul sewer running along parts of the above laneway. Dublin City Council Drainage Division maintains the foul sewer under a Service Level Agreement (SLA) on behalf of Irish Water.

The Drainage Division has no objection to the proposed extinguishment of the right of way, provided that access to the manholes to the rear of 27 and 53 Kinvara Avenue is maintained and that keys for the lockable gate are issued to the Drainage Division. Attached is a copy of drainage records of Kinvara Road, Park & Avenue for information.

Because the foul sewer is an Irish Water asset the North West Area Office notified that body of the proposed extinguishment as it may have additional requirements.

No objections were received from Irish Water.

2. Virgin Media have underground services going to a riser on number 3 Kinvara Road within or adjacent to the area of the proposal (see attached drawing). Provided they have access to these services as required Virgin Media will not have an issue concerning the execution of the above proposal.
3. The residents made a request on 22nd January 2016 to have the bollards removed from the laneway if the extinguishment is successful. An estimate of costs on this work from the Executive Engineer, Roads & Traffic Environment and Transportation Department has been requested.

The extinguishment of a public right of way is a reserved function of the City Council. Any recommendation of the Committee will be brought to the attention of the City Council.

Dave Dinnigan
Area Manager




DUBLIN CITY COUNCIL
 Comhairle Chathair Bhaile Atha Cliath
 ENVIRONMENT & TRANSPORTATION DEPARTMENT,
 CIVIC OFFICES,
 WOOD QUAY, DUBLIN 8

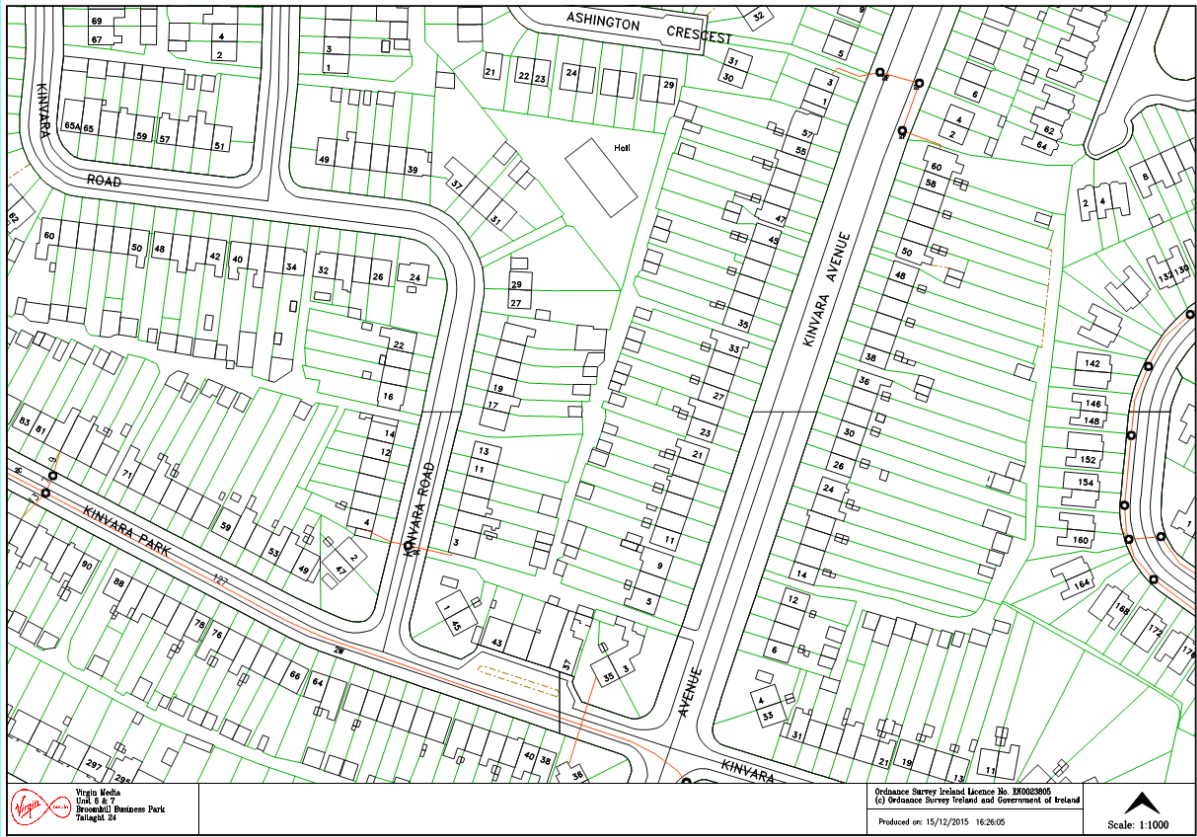
Roads Act 1993 Section 73 (1)
 Proposed extinguishment of public r.o.w.
 over laneways at Kinvara Road,
 Kinvara Park & Kinvara Avenue as shown.

ROADS MAINTENANCE DIVISION

R.M. 36468

John Flanagan
 EXECUTIVE MANAGER. (ENGINEERING)

CAD BY	DATE	REVISED	SCALE
	13/08/2015	1/20	1:1250



**The Chairman and Members of
North West Area Committee.**

Meeting: 16th February 2016

Item No: 7

Finglas Area Office Report

HOUSING REPORT

January 2016

Estate Management

No of Anti social complaints per 1997 act Drug Related	3
No of Anti social complaints per 1997 act Not Drug Related	6
No of other Complaints	4
Total Complaints	13

No of Anti Social Interviews per 1997 act	4
No of Other Interviews	2
Total Interviews	6

No of Requests for mediation	0
No of Complaints referred to central unit for Action	1
No of Section 20 Evictions	0
No of excluding Orders applied for by Tenant	0
No of Excluding orders applied for by DCC	0
No of surrender of Tenancies due to Anti Social Behaviour	0
No of Notice to Quits sent to Central Unit	0
No of Court Orders Granted	0
No of Appeals / Judicial Reviews Challenges	0
No of Warrants executed (Evictions)	0

Housing Allocations January 2016

Category	Housing	Transfers
Bands 2 & 3	0	0
Medical	0	0
Welfare	0	0
Homeless	0	0
Travellers	0	0
De-tenanting	0	0
Maintenance Grounds	0	0
Surrendering Larger	0	0
Unable to afford	0	0
Total	0	0

Senior Citizens Allocations Jan – Dec 2015

Category	Housing	Transfers
Bands 2 & 3	1	1
Medical	0	0
Welfare	0	0
Homeless	0	0
Travellers	0	0
De-tenanting	0	0
Maintenance Grounds	0	0
Surrendering Larger	0	0
Unable to afford	0	0
Financial Contribution	0	0
Total	1	1

Voids Report

There are currently 4 vacant housing units in the Finglas Area

Address	Type of unit	Date of vacancy	Remarks
78 Clancy Avenue	House	23/10/2015	On Offer
171 Kippure Park	House	30/09/2015	On offer
37 Plunkett Crescent	House	13/12/2015	Works in progress
172 North Road	House	09/10/2015	On Offer

There are currently 13 vacant senior citizens units in the Finglas area

Address	Type of Unit	Date of vacancy	Remarks
24 Brookville Court	1 bed	18/01/2016	Works in progress
42 Brookville Court	1 bed	29/01/2016	Works in progress
17 Clareville Court	Bedsit	30/09/2015	Homeless/on offer
22 Clareville Court	bedsit	10/6/2014	Homeless/on offer
34 Clareville Court	Bedsit	04/09/2015	On offer
41 Clareville Court	Bedsit	28/06/2015	Homeless/on offer
46 Clareville Court	2 bed	02/10/2015	On offer
57 Clareville Court	1 bed	22/11/2015	On offer
62 Clareville Court	1 bed	16/11/2015	On offer
61 Clareville Court	1 bed	05/01/16	Works in progress
67 Clareville Court	1 bed	08/12/2015	On offer
14 Mellowes Court	Bedsit	04/10/2015	On offer
16 Kildonan Court	1 bed	07/01/2016	Works in progress
22 Mellowes Court	1 bed	23/09/2015	Homeless/on offer
39 Mellowes Court	bedsit	12/5/2015	On offer

Rents Update

The Finglas Area Office continues to provide a rent assessment service for tenants living in the Finglas area.

Finglas Rent Assessment Update	
Assessments	106
Permission To Resides	6
Refunds	4

CCTV Camera's Barry Shops / Kildonan Road

There is a delay with the placing of the cameras at the Barry Shops and the Abigail Centre due to the fact that the ESB have to approve the works and we are awaiting an appointment.

An Riasc

Nominations have been made for the first phase of 14 homes at An Riasc a new housing development which will be run by the Voluntary Housing Association Tuath Housing. The second phase is due to be completed in May/June.

Kilshane Court

The insulation works by National Retrofit & Construction Services Ltd have been completed.

Finglas West Safety Forum.

The Finglas West Safety Forum was held on 25th January in St. Fergal's Boys National School, a new venue for 2016. It was well attended and a number of issues were discussed including the problems with Fergal's Lane, drug dealing and CCTV. The local drug Sergeant Shane McCartan gave an outline of how the Local Drugs Unit are tackling drug dealing in the area and gave the drug seizures figures for Finglas West. He also explained that there can be a lot of frustration around the legal system with the convictions and sentences handed down not seen as a deterrent.

Finglas South Safety Forum

The Finglas South Safety Forum is due to take place on 22nd February in St. Helena's Family Resource Centre at 7.30pm.

Community and Social Development

Summer Projects

Over the coming weeks Dublin City Council Community and Social Development team in conjunction with Crosscare will be meeting with summer projects committees with a view to organising Finglas Summer Project 2016.

Summer Projects play an important role in engaging children during the summer months.

Positive Ageing Events 2016

The Finglas Positive Ageing Committee will meet on Wednesday 2nd March to discuss a programme for this year's positive ageing events.

Positive aging will take place from the week beginning the 2th September to the 9th October 2016.

Brookville Court

The Community and Social Development team in conjunction with residents in Brookville Court have organised a weekly bingo event. We would hope that we can build on this and hold various events in the common over the coming months.

International Women's Day

Holistic Day

The Community and Social Development Section will support the Fingal Centre Holistic day which will take place on Tuesday 8th March at the Fingal Centre, Cardiffsbridge Road from 11a.m.-1.00p.m. Marie Keating Foundation will be present to provide information on Breast Cancer Awareness. Mindfulness and pampering also form part of the event.

Cumann na mBan Lecture

To celebrate International Women's Day, Dublin City Council's Community and Social Development team will be hosting a lecture on Cumann Na mBan on, Thursday 10th March

2016 at 7.00p.m. in Finglas Civic Offices, conference room. Booking is essential for this event.

Age Friendly Cities

The North West Area Older Persons Council met on Wednesday 3rd of February in Finglas Civic Centre.

Lisa Fennelly Support Coordinator from Alone spoke about services the project provides, the most important of which is the befriending service. Alone currently have 600 volunteers as part of their befriending service a number of which are waiting to pair with an older person.

Finglas Festival 2016

The Finglas Festival will take place in early July. The Festival will be on a smaller scale than last year. Dublin City Council will support the Festival by providing resources to the Festival committee and by running a number of cultural events which will be included in the Festival programme.

Finglas Men's Shed

Dublin City Council in conjunction with the Fingal Centre is investigating the possibility of developing a "Men's Shed" in the Finglas area. Should a suitable premises be identified a public meeting will held with men from the area to discuss the setting up of the shed and the types of activity/programmes that will take place in the premises.

Aidan Maher

Assistant Area Manager

**To the Chairperson and Members of
The North West Area Committee**

Meeting: 16th February 2016

Item No: 8

**With reference to the disposal of a plot of land to the rear of 47 McKee Avenue,
Finglas, Dublin 11.**

An application has been received from Louis Masterson (LPR for the estate of Michael Masterson) to purchase a plot of ground to the rear of 47 McKee Avenue, Finglas, Dublin 11. The plot of ground is shown hatched red on the attached draft map PD-2006-010.

It is proposed to dispose of the City Council's interest in the plot of ground to Louis Masterson subject to the following terms and conditions:

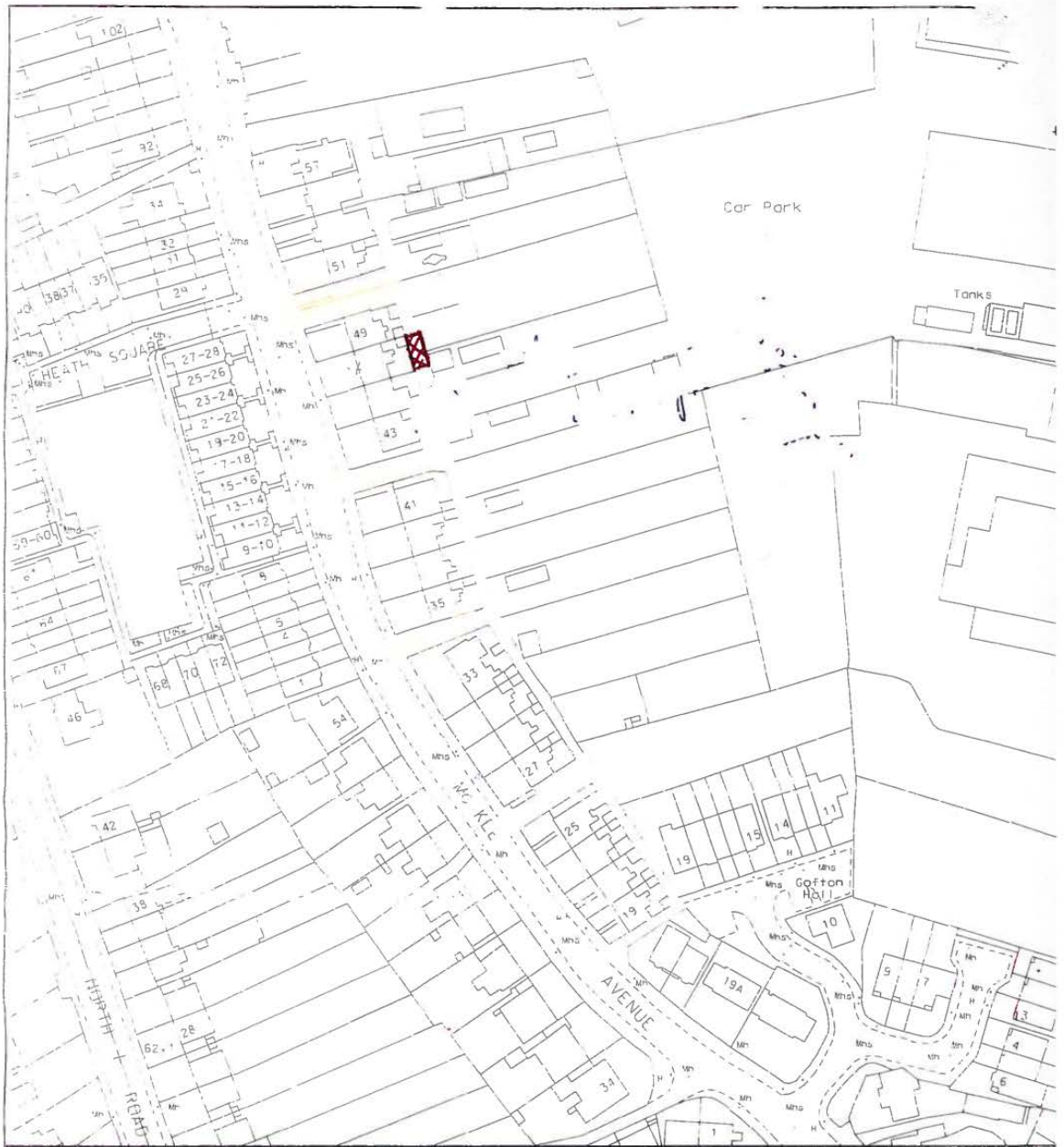
1. The area to be disposed of to the owner of No. 47 McKee Avenue is circa. 25 sq.m.
2. The applicant shall pay the Council €1,000 (one thousand euro) for the Council's fee simple interest in the plot.
3. The applicants hold the freehold or equivalent interest in No. 47 McKee Avenue, Finglas, Dublin 11.
4. The applicant shall pay the Council's Valuer's fees of €800 (eight hundred euro) and the Council's legal fees which are to be agreed with the Council's Law Agent at a later date.
5. That the disposal is subject to the necessary consents and approvals being obtained.

The disposal shall be subject to any such covenants and conditions as the Law Agent in his discretion shall stipulate.

No agreement enforceable at law is created or intended to be created until an exchange of contracts has taken place.


Paul Clegg

Executive Manager



Mc Kee Avenue – Laneways at

Laneways coloured yellow registered in Land Registry on Folio: 3045 Lands No. 9
 Registered Owner: The County Board of Public Health (Statutory successors are The County Council, under the 1930 revision of Boundary Act this land came to Dublin City Council)

 DUBLIN CITY COUNCIL DEVELOPMENT DEPARTMENT Baile Atha Cliath			
SEAN CAREY Assistant City Manager		Date By Revisions :	
SURVEYED / MADE BY C.B.		DATE 14-02-2008	
O.S. REF. 3131-12 E.313150000, N.239371000		SCALE INDEX 1-1000 PD2006-	
CODE C4			
OSi data included : © Ordnance Survey Ireland. All rights reserved. Licence Number 2006 07/CCMA/Dublin City			

**The Chairman and Members of
North West Area Committee.**

Meeting: 16th February 2016

Item No: 15

Community Grants Scheme 2016

Applications for financial assistance have been received from a number of bodies under the City Council's Community Grants Scheme 2016.

These applications have been assessed in the context of available finance, value to the community and compliance with the relevant policies and objectives of the Council and in particular with relevance to the Social Inclusion Strategy.

Set out below are details of the applications together with recommendations in relation to the amount of grant assistance for each applicant body.

It is recommended that Dublin City Council make the grants to the groups as set out in the report below.

There is provision in the 2016 budget to meet this expenditure.

Brendan Kenny
Assistant Chief Executive

Date: 20th January 2016

COMMUNITY GRANTS/FINGLAS AND CABRA

Group Name	Category	Amount Recommended
75th East Finglas Scouts	Children / Young People	€ 300.00
76th/122nd Finglas West Scout Group	Children / Young People	€ 300.00
A.R.M.M	Environmental	€ 200.00
A4Sounds	Recreation	€ 200.00
Afternoon Finglas Tea Dance	Older Persons	€ 300.00
Altona Terrace Residents Group	Environmental	€ 150.00
Alzheimers Support Group	Social Inclusion	€ 300.00
Annamoe Youth & Environmental Group	Recreation	€ 250.00
Art Group Christ the King Day Centre	Recreation	€ 200.00
Ballygall Active Retirement	Older Persons	€ 300.00
Ballygall Art Studio	Recreation	€ 300.00
Ballygall Community Council Ltd	Recreation	€ 1,000.00
Beneavin Residents Association	Environmental	€ 400.00
Botanic Senior Citizens Flats	Environmental	€ 375.00
Buion Gemma Brigins, Guides and Cygnets	Children / Young People	€ 300.00
Buttons Community Playgroup	Children / Young People	€ 250.00
Cabra Bowlers/John Paul Park	Older Persons	€ 200.00
Cabra Boxing Club	Recreation	€ 225.00
Cabra Community 2016 Halloween Project	Festival Event	€ 1,000.00
Cabra Community College	Environmental	€ 200.00
Cabra Community Growth	Older Persons	€ 200.00
Cabra Community Quilt Project	Educational	€ 200.00
Cabra East Ladies Club	Educational	€ 200.00
Cabra East Ladies Club	Older Persons	€ 150.00
Cabra History & Folklore Project	Educational	€ 300.00

Cabra Road Residents Association	Environmental	€ 250.00
Cabra Senior Newsletter	Social Inclusion	€ 200.00
Cabra Senior Walkers	Recreation	€ 200.00
Cabra Seniors Mens Group	Social Inclusion	€ 200.00
Cass Residents Association	Festival-Event	€ 200.00
Cedarwood Residents Association	Festival-Event	€ 400.00
Ceol	Recreation	€ 500.00
Chairans Special Needs Youth Club	People with a Disability	€ 400.00
Christ The King Old Folks Club	Older Persons	€ 250.00
Clareville Centre Ltd	Older Persons	€ 200.00
Clareville Centre Ltd	Educational	€ 200.00
Clareville Court Activity Group	Older Persons	€ 200.00
Clareville Court Garden Group	Older Persons	€ 200.00
Cloonlara Fairlawn and Hazelcroft Development Group	Environmental	€ 400.00
Collins Area Ladies Club	Older Persons	€ 300.00
Convent View Senior Citizen Group	Older Persons	€ 200.00
Coventview Pool Club	Recreation	€ 150.00
Cúilin Traditional Club	Older Persons	€ 300.00
D.7 Connect	Children / Young People	€ 200.00
Daisy Roots Garden Group	Environmental	€ 300.00
Darling Buds Women's Group	Recreation	€ 300.00
Dean Swift Green Fun Day	Festival-Event	€ 400.00
Deanstown Environmental Group	Environmental	€ 300.00
Drumcliffe Road Residents Association	Environmental	€ 250.00
Dublin Circus Project Ltd.	Educational	€ 200.00
Dublin Circus Project Ltd.	Educational	€ 200.00
Dunard Community Playgroup	Children / Young People	€ 300.00

Dunard Court Community Centre Group	Older Persons	€ 300.00
Dunard Youth Group	Educational	€ 200.00
East Finglas Residents Association	Festival-Event	€ 400.00
Ellesmere & Adjoining Avenues Residents Association	Environmental	€ 250.00
Erin's Isle GAA Club	Recreation	€ 400.00
Fairways Residents Association	Environmental	€ 400.00
Finglas Celtic Football Club	Festival-Event	€ 400.00
Finglas Concert and Marching Band	Festival-Event	€ 300.00
Finglas Drama and Variety Group	Festival-Event	€ 300.00
Finglas Early Bird Breakfast Club	Children / Young People	€ 300.00
Finglas Festival	Festival-Event	€ 1,000.00
Finglas Forest Garden	Environmental	€ 300.00
Finglas Historical Society	Festival-Event	€ 300.00
Finglas Horse & Pony Project	Children / Young People	€ 300.00
Finglas Irish Senior Citizen Parliament	Older Persons	€ 300.00
Finglas Ladies Club	Older Persons	€ 300.00
Finglas Old Folks Group	Older Persons	€ 300.00
Finglas Parent & Toddlers Group X 3	Children / Young People	€ 900.00
Finglas Positive Wellness Group	Social Inclusion	€ 600.00
Finglas Responders	Educational	€ 400.00
Finglas South Combined Residents Association	Educational	€ 400.00
Finglas Suicide Network - Bereavement Support Group	Educational	€ 300.00
Finglas Tidy Towns	Environmental	€ 600.00
Finglas Traveller Development Group	Social Inclusion	€ 300.00
Finglas Village renewal Partnership	Environmental	€ 400.00
Forever Young Chorus	Recreation	€ 300.00
Gardening Mellows Court	Recreation	€ 300.00

Glasnevin Lawn Tennis Club	Festival-Event	€ 300.00
Golden Girls Convent View	Older Persons	€ 200.00
Golden Girls Ladies Club	Older Persons	€ 200.00
Griffith Area Community Association	Environmental	€ 1,000.00
Griffith Youth Club "Future Youth"	Children / Young People	€ 400.00
Homestead Court Residents Association	Children / Young People	€ 250.00
Kilshane Residents	Environmental	€ 300.00
Kinvara Park Environmental Group	Integration	€ 250.00
Lakeglen Residents Association	Environmental	€ 400.00
Le Cheile - St Michaels House	Environmental	€ 250.00
LEAPP (Learning Education & Prevention Programme)	Children / Young People	€ 300.00
Leinster Ulster & Munster Residents Association	Environmental	€ 250.00
McKee Court Tenants Association	Older Persons	€ 250.00
Merville Court Senior Citizens Social Club	Older Persons	€ 300.00
Morning Ladies D11	Older Persons	€ 300.00
Movement 4 Fun	People with a Disability	€ 400.00
Naomh Fionnbarra GAA Club	Festival-Event	€ 1,000.00
Navan Road Community Council	Festival-Event	€ 300.00
Navan Road Scout Group	Children / Young People	€ 250.00
North Road Brookville & Heath Square Residents Association	Environmental	€ 400.00
Over 55's Happy Ramblers Group	Older Persons	€ 300.00
Pleasure Painters Art Society	Recreation	€ 300.00
Rainbow Community Playgroup/Kent Playgroup	Children / Young People	€ 300.00
Rainbow Junior Arch Club	Children / Young People	€ 400.00
Rathborne Community Association (RCA)	Festival-Event	€ 250.00
Rathborne Community Association (RCA)	Environmental	€ 250.00
Rathborne Community Association (RCA)	Festival-Event	€ 250.00

Rivermount Boys Football Club	Children / Young People	€ 400.00
Rivermount Ladies Club	Recreation	€ 300.00
Rowen Hamilton Garden Committee	Environmental	€ 200.00
Royal Canal Clean Up	Recreation	€ 250.00
Royal Canal Clean Up	Environmental	€ 250.00
Royal Canal Park Community Association	Children / Young People	€ 200.00
Royal Canal Park Community Association	Festival-Event	€ 250.00
Royal Canal Park Community Association	Festival-Event	€ 250.00
Royal Canal Park Kids Club	Children / Young People	€ 300.00
Royal Canal Park Parent & Toddler Group	Children / Young People	€ 300.00
Sancta Maria Day Centre	Older Persons	€ 300.00
Sancta Maria Ladies Club	Older Persons	€ 250.00
Scribblestown Residents Association	Festival-Event	€ 400.00
Shandon Pitch & Putt Club	Recreation	€ 250.00
Shandon Residents Association	Festival-Event	€ 375.00
Silver Surfers	Older Persons	€ 200.00
St Brigids Horticultural Society	Festival-Event	€ 300.00
St Canice's (C Of I) Indoor Bowling Club	Recreation	€ 400.00
St Canice's Active Age (Tuesday Club)	Older Persons	€ 300.00
St Canices church - Select Vestry	Recreation	€ 400.00
St Canices Court Residents Association	Environmental	€ 300.00
St Canices Old Folks Group	Older Persons	€ 300.00
St Columbas National School	Environmental	€ 250.00
St Finbarr's Art Group (Wednesday)	Recreation	€ 150.00
St Finbarr's Playschool	Children / Young People	€ 250.00
St Finbarr's Playschool	Educational	€ 250.00
St Finbarr's Playschool	Children / Young People	€ 250.00

St Finbarr's Senior Bingo Group	Older Persons	€ 250.00
St Finians Women's Development Group	Older Persons	€ 300.00
St Helenas Ladies Club	Older Persons	€ 300.00
St Josephs and St Kevins Youth Club	Children / Young People	€ 400.00
St Peter's Environmental Group	Environmental	€ 250.00
The Den Ladies Group	Recreation	€ 300.00
The Den Youth Group	Children / Young People	€ 400.00
The Nifty Fiftys	Recreation	€ 250.00
The Ring Environmental Group	Environmental	€ 250.00
TKs Mother & Toddler Group	Children / Young People	€ 300.00
Tolka Rovers Indoor Bowling Club	Older Persons	€ 400.00
Ventry Park Voluntary Organisation	Children / Young People	€ 200.00
Volunteers Group/Christ the King Day Centre	Festival-Event	€ 250.00
West Finglas Active Retirement Association	Older Persons	€ 300.00
West Finglas Tenants and Residents Association	Environmental	€ 1,500.00
Willow Park Crescent Residents Association	Environmental	€ 400.00
Willows Walkers	Recreation	€ 300.00
Total		€ 48,875.00

INFORMAL ADULT EDUCATION/FINGLAS AND CABRA

Group Name	Category	Amount Recommended
Cabra Community Developing Project	Informal Adult Education	€ 870.00
Cabra East Ladies Group	Informal Adult Education	€ 540.00
Clareville Centre Ltd	Informal Adult Education	€ 1,620.00
Golden Girls Convent View Cottages	Informal Adult Education	€ 540.00
Green Bubble Club	Informal Adult Education	€ 270.00

Iona Writers Group	Informal Adult Education	€ 270.00
Phibsboro Active Retirement Association	Informal Adult Education	€ 810.00
Ballygall Womans Group	Informal Adult Education	€ 270.00
Total		€ 5,190.00

COMMUNITY GRANTS/BALLYMUN

Group Name	Category	Amount Recommended
44th (Dublin) Whitehall Scout Troop	Children / Young People	€ 400.00
Aisling Project Poppintree	Children / Young People	€ 600.00
Aisling Project Sillogue	Children / Young People	€ 600.00
Aisling Transition Project	Children / Young People	€ 600.00
Albert College Court Residents Association	Environmental	€ 350.00
Ballymun Active Disability Interest Group	People with a Disability	€ 350.00
Ballymun Child and Family Resource Centre - Homework Clubs	Children / Young People	€ 400.00
Ballymun Child and Family Resource Centre - Schools out Programme	Children / Young People	€ 400.00
Ballymun Festival Steering Committee	Festival-Event	€ 1,000.00
Ballymun Initiative for Third Level Education (BITE) Ltd	Educational	€ 450.00
Ballymun Kickhams U-16	Recreation	€ 300.00
Ballymun Racing Pigeon Club	Social Inclusion	€ 600.00
Ballymun Regional Youth Resource	Children / Young People	€ 400.00
Ballymun Strings	Recreation	€ 350.00
Ballymun Strings Instrument Construction	Recreation	€ 400.00
Ballymun United Football Club	Children / Young People	€ 300.00
Ballymun Writers Group	Educational	€ 450.00
Ballymun Youth Reach	Recreation	€ 300.00
Belclare Park Tenants Club	Environmental	€ 400.00

Bernie/Sharon's Pre-School	Children / Young People	€ 400.00
Centre Stage School	Children / Young People	€ 500.00
Clean Green Environmental Group	Environmental	€ 350.00
Coultry Way/Coultry Court Tidy Road Committee	Environmental	€ 350.00
Courtlands Residents Association	Environmental	€ 400.00
Coultry Ladies Club	Recreation	€ 350.00
Cumann Baire Setanta	Festival-Event	€ 350.00
Dalcassian Downs Residents Association	Environmental	€ 350.00
Dogs Aid Animal Sanctuary	Environmental	€ 450.00
Domville Court Garden Group	Environmental	€ 350.00
Drumcondra Tidy Village	Environmental	€ 500.00
Dublin City University - Community Garden	Environmental	€ 500.00
Ellenfield Residents Association	Festival-Event	€ 400.00
Foroige Glasnevin	Children / Young People	€ 200.00
Foroige Uptown Funkers	Children / Young People	€ 200.00
Gaelscoil Bhaile Munna	Children / Young People	€ 400.00
Gaeltacht Park Youth Club	Festival-Event	€ 300.00
Glór na nGael	Festival-Event	€ 400.00
Green Fingers Youth Gardening Club	Environmental	€ 350.00
Greenfield Park Residents Community Club	Recreation	€ 500.00
Hampstead Court Residents Association	Festival-Event	€ 350.00
High Park Residents Association	Environmental	€ 350.00
Holding Court Theatre Group	Recreation	€ 600.00
Holy Spirit Girls National School	Children / Young People	€ 300.00
Iona Road Localise	Children / Young People	€ 400.00
Ladies Evening Club	Recreation	€ 500.00
Larkhill Active Retirement Association	Older Persons	€ 400.00

Lorcan and District Active Retirement Ass	Older Persons	€ 300.00
Magenta Crescent Residents Association	Recreation	€ 400.00
Magenta Ladies Club	Older Persons	€ 300.00
Men's Network Resource Centre of Ireland Ltd	Social Inclusion	€ 750.00
Our Lady of Victories H.S.L.L	Environmental	€ 300.00
Our Place	Environmental	€ 200.00
Pairc na Cuileann Residents Associations	Environmental	€ 350.00
Poppintree Early Education Centre	Children / Young People	€ 500.00
Poppintree Youth Project	Children / Young People	€ 550.00
Prospect Architectural Conservation Area - Residents Association	Festival-Event	€ 300.00
Prospect Architectural Conservation Area (Prospect ACA)	Environmental	€ 300.00
Radhairc Ceilteach	Children / Young People	€ 300.00
Radhairc Ceilteach -Inis Ealga Dancers	Children / Young People	€ 300.00
Radhairc Ceilteach -Ballroom of Romance	Older Persons	€ 400.00
Santry Community Association	Festival-Event	€ 1,000.00
Santry Community Association/Positive Aging Week	Older Persons	€ 1,000.00
Santry Seniors Summer Project	Festival-Event	€ 400.00
Seven Oaks Environmental Group	Environmental	€ 350.00
Solas Woman's Development Group	Recreation	€ 750.00
St Ita's Road Neighbours Group	Festival-Event	€ 350.00
St Margaret's Pre School	Educational	€ 350.00
St Margarets Traveller Community Association	Environmental	€ 350.00
St Margarets Travellers Community Association (SMTCA) Homework Club	Children / Young People	€ 400.00
St Margaret's Travellers Community Association (SMTCA) Youth Group	Children / Young People	€ 400.00
St Pappins Bowls	Older Persons	€ 400.00
St Pappins Ladies Club	Older Persons	€ 400.00
The Flower Pots	Environmental	€ 500.00

The Muck and Magic Community Garden	Environmental	€ 400.00
The Virgin Mary Community Garden Club	Environmental	€ 400.00
Trinity Comprehensive School	Festival-Event	€ 500.00
University of the Third Age U3A Ballymun	Older Persons	€ 400.00
Virgin Mary Boys School	Children / Young People	€ 400.00
Willow Park/Pinewood Residents Association	Environmental	€ 350.00
Total		€ 33,500.00

INFORMAL ADULT EDUCATION/BALLYMUN

Group Name	Category	Amount Recommended
Active Living Ballymun	Informal Adult Education	€ 270.00
Ballymun Adult Read and Write Scheme	Informal Adult Education	€ 540.00
Ballymun Child and Family Resource Centre - holistic stress management	Informal Adult Education	€ 810.00
Ballymun Writers Group	Informal Adult Education	€ 540.00
Coultry Craft Club	Informal Adult Education	€ 810.00
Glasnevin Village Active retirement Association	Informal Adult Education	€ 540.00
Larkhill Active Retirement Association	Informal Adult Education	€ 810.00
St Margarets Traveller Community Association - Traveller Men's Group	Informal Adult Education	€ 540.00
St Margaret's Travellers Community Association (SMTCA) Women's Group	Informal Adult Education	€ 810.00
St Pappins Ladies Club	Informal Adult Education	€ 270.00
Volunteer Stroke Scheme - North Dublin Stroke Support Group	Informal Adult Education	€ 810.00
Total		€ 6,750.00

The Chairman and Members of
North West Area Committee.

Meeting: 16th February 2016

Item No: 16

**Traffic Service Requests,
Status Report at 15th January 2015,
North West Area Committee Meeting, 16th February 2016**

**Traffic Advisory Group (TAG) Service Request
Statistics**

*Total TAG Requests received 01/01/15 to 15/01/16	319
.....of which completed	

No. Requests received since previous report (i.e. between 16 th October and 15 th November).	5
Total Requests received and currently open on Sharepoint since 1 st January, 2013	304

**Breakdown of Requests currently open on
Sharepoint**

Stage 1	3
Stage 2	243
Stage 3	4
Stage 4	40
Stage 5	14

**Non TAG Service Requests
Statistics**

Total Non- TAG Requests received since 2015	612
.....of which Requests Completed	350
Total Requests currently received and open on Sharepoint since 1 st January, 2013	337

Traffic Advisory Group Status Reports

Explanation of Stages:

- Stage 1 - Set up file, Assignment to Engineer, etc
- Stage 2 - Assessment, Site surveys, review statutory orders, etc
- Stage 3 - Consultations, with Garda, Dublin Bus, Luas, NTA, Local residents / businesses, etc
- Stage 4 - Decision, TAG group, statutory orders, etc
- Stage 5 - Implementation, signs, lines, construction, signal changes, certifications, etc

Item	Ref	Road	Post-code	Topic	Request Description	Date Rec'd	SR Status
1	6328	RIVER ROAD (NW-EA)	D15	Speed Ramps	additional Ramp around the corner from Pelletstown Manor.	25/02/2013	Stage 3
2	6358	SHANGAN ROAD (NW-EA)	D11	Traffic Lights	At junction of Balbutcher Lane and Balcurris Road	04/03/2013	Stage 2
3	6375	BALBUTCHER LANE (NW-EA)	D11	Traffic Lights	at junction of Sillogue Road.	28/02/2013	Stage 5
4	6706	BALCURRIS ROAD (NW-EA)	D11	Pedestrian Refuge Island	At pedestrian lights at rear of Ballymun Shopping Centre facing Plunkett Tower	27/03/2013	Stage 5
5	7855	CARRIG ROAD (NW-EA)	D13	Speed Ramps	between Knowth & Druid Court.	26/06/2013	Stage 5
6	7941	KILKIERAN ROAD (NW-EA)	D7	Traffic Calming	at the junction of Kilkiernan Road and Killala Road.	09/07/2013	Stage 5
7	8014	SHANTALLA DRIVE (NW-EA)	D9	Bollards	request for bollards outside Mace shop request also for re-instatement of section of pathway worn away from cars parking & Driving & for grass verge	17/07/2013	Stage 5
8	8218	RIVER ROAD (NW-EA)	D15	Speed Ramps	on the Finglas side of the bend at Pelletstown Manor.	01/08/2013	Stage 3
9	8263	IONA ROAD (NW-EA)	D9	Traffic Island	Request for traffic island or build out at the junction of Crawford Avenue.	08/08/2013	Stage 5

Item	Ref	Road	Post-code	Topic	Request Description	Date Rec'd	SR Status
10	8385	CRANOQUE ROAD (NW-EA)	D11	Speed Ramps	Appeal to S.R 6320 - Reps for Ramps on Cranogue Road	19/08/2013	Stage 2
11	8665	OLD CABRA ROAD (NW-EA)	D7	Traffic Calming	Request for traffic calming measures at the junction of North Circular Road/Old Cabra Road/Prussia Street, at Hanlon's Corner.	12/09/2013	Stage 2
12	8673	SAINT PATRICK'S ROAD (NW-EA)	D9	No Left Turn	Request for no left turn from St. Patrick's Road onto Whitworth Road, during morning peak.	12/09/2013	Stage 4
13	8772	SAINT PATRICK'S ROAD (NW-EA)	D9	No Left Turn	Request for no left turn from St. Patrick's Road onto Whitworth Road, during morning peak.	20/09/2013	Stage 4
14	8810	COULTRY DRIVE (NW-EA)	D9	Speed Ramps	close to No. 27.	07/10/2013	Stage 5
15	9050	JAMESTOWN ROAD (NW-EA)	D11	Pedestrian Crossing	at the Jamestown Road roundabout.	11/10/2013	Stage 2
16	9052	JAMESTOWN ROAD (NW-EA)	D11	Pedestrian Crossing	at the Jamestown Road roundabout.	20/05/2013	Stage 2
17	9302	BALCURRIS ROAD (NW-EA)	D11	Traffic Lights	Request for Traffic Lights and at the junction of Balcurris Road and Balbutcher Lane.	08/11/2013	Stage 2
18	9683	BALBUTCHER LANE (NW-EA)	D11	Traffic Calming	at its junction with Carton Terrace/Carton Drive.	02/12/2013	Stage 5
19	9694	CAPPAGH ROAD (NW-EA)	D11	Cul-De-Sac	to turn Cappagh Road into a cul-de-sac between Nos. 190-262.	02/12/2013	Stage 4
20	9767	CAPPAGH ROAD (NW-EA)	D11	No Entry	'No Entry' opposite Nos. 265 Cappagh Road in the section between property Nos. 186-272.	04/12/2013	Stage 4
21	9921	CRAWFORD AVENUE (NW-EA)	D9	Buildout	near the junction of Iona Road.	06/12/2013	Stage 5

Item	Ref	Road	Post-code	Topic	Request Description	Date Rec'd	SR Status
22	9930	BALBUTCHER LANE (NW-EA)	D11	Traffic Lights	at the junction of Balcurris Road, adjacent to old Ballymun Shopping centre car park.	20/12/2013	Stage 2
23	10199	GRIFFITH AVENUE (NW-EA)	D9	3 Tonne Limit	for traffic travelling westwards from Swords Road junction.	13/01/2014	Stage 4
24	10580	FAUSSAGH AVENUE (NW-EA)	D7	Traffic Calming	update on traffic calming request at this junction	11/02/2014	Stage 2
25	10792	BALBUTCHER LANE (NW-EA)	D11	Traffic Lights	at the Balcurris Road junction.	21/02/2014	Stage 2
26	11377	KEMPTON WAY (NW-EA)	D7	Speed Ramps	on the road.	26/03/2014	Stage 2
27	11475	SKREEN ROAD (NW-EA)	D7	Traffic Lights	at the junction of Navan Road.	01/04/2014	Stage 2
28	11485	MILLBOURNE AVENUE (NW-EA)	D9	Pay & Display & Permit Parking	on the road.	01/04/2014	Stage 4
29	11583	CHURCH AVENUE (NW-EA)	D9	Engineer Query	parking provision at the Glasnevin Educate Together National School.	03/04/2014	Stage 2
30	11723	BALBUTCHER LANE (NW-EA)	D11	Roundabout	Roundabout at junction of Balbutcher Lane, Jamestown Rd adjacent to Fás Centre, Poppintree & Willows FC	11/04/2014	Stage 2
31	11921	MILLMOUNT AVENUE (NW-EA)	D9	Buildout		24/04/2014	Stage 4
32	12043	COLLINS DRIVE (NW-EA)	D11	Zebra Crossing	at the junction of Glasaree Road.	29/04/2014	Stage 2
33	12052	COULTRY ROAD (NW-EA)	D9	Zebra Crossing	at Gaelscoil Bhail Munna.	29/04/2014	Stage 2
34	12144	LEIX ROAD (NW-EA)	D7	Double Yellow Lines	resident at corner house on 7 Leix Rd cannot exit her home sometimes due to cars parking on footpath and blocking her vision	06/05/2014	Stage 2

Item	Ref	Road	Post-code	Topic	Request Description	Date Rec'd	SR Status
35	12227	BALBUTCHER LANE (NW-EA)	D11	Traffic Lights	at Carton Close/ Carton Court/Carton Road.	12/05/2014	Stage 2
36	12405	STORMANSTOWN ROAD (NW-EA)	D11	Speed Ramps	additional ramp on the road.	12/05/2014	Stage 5
37	12406	BALLYGALL ROAD EAST (NW-EA)	D11	Cycle Track	on both sides of the road.	12/05/2014	Stage 2
38	12611	SAINT HELENA'S ROAD (NW-EA)	D11	Pedestrian Crossing	south of Tesco's	26/05/2014	Stage 2
39	12612	SAINT HELENA'S ROAD (NW-EA)	D11	Pedestrian Crossing	at the junction of Tolka Valley Road.	26/05/2014	Stage 2
40	12644	SAINT PATRICK'S ROAD (NW-EA)	D9	No Left Turn (Rescind)	from St. Patrick's Road onto Whitworth Road, during morning peak.	29/05/2014	Stage 2
41	12646	SAINT PATRICK'S ROAD (NW-EA)	D9	Traffic Calming	on the road.	29/05/2014	Stage 2
42	12692	SAINT CANICES ROAD (NW-EA)	D11	Traffic Lights	request for traffic lights at the junction of St Canices Rd and Ballymun Rd	04/06/2014	Stage 2
43	12906	FINGLAS ROAD (NW-EA)	D11	Disabled Parking Bay (General)	and rescindment of Pay and Display Parking at the parking bay nearest the pedestrian lights to facilitate the Museum.	23/06/2014	Stage 2
44	13094	DUNMANUS ROAD (NW-EA)	D7	Parking Prohibition	on Dunmanus Road at Rowan Hamilton Court.	07/07/2014	Stage 5
45	13225	BLACKHORSE AVENUE (NW-EA)	D7	Traffic Lights	at the Ashtown Gate.	18/07/2014	Stage 2
46	13226	JAMESTOWN ROAD (NW-EA)	D11	Pedestrian Crossing	at the Jamestown Road roundabout.	18/07/2014	Stage 2
47	13316	PROSPECT SQUARE (NW-EA)	D9	Pay & Display & Permit Parking	on Prospect Square and on St. Teresa Road and St. Teresa Place.	16/07/2014	Stage 4
48	13337	CLAREMONT COURT (NW-EA)	D11	Pedestrian Crossing	on Claremont Court at the junction of Fingals Road.	22/07/2014	Stage 2
49	13664	NAVAN ROAD (NW-EA)	D7	Bus Lane	from the Old Cabra Road to Nephin Road junction, outbound.	18/08/2014	Stage 4

Item	Ref	Road	Post-code	Topic	Request Description	Date Rec'd	SR Status
50	13796	CABRA DRIVE (NW-EA)	D7	Parking Prohibition	North west side. from the corner of No. 23 to Old Cabra Road and rescindment of stat no. 18270 (no parking). To be reviewed by Area Engineer.	28/08/2014	Stage 4
51	13881	RIVER ROAD (NW-EA)	D11	Speed Ramps	request for ramp @ 'slow' marking beside Pelletstown Manor from Finglas side, River Road	05/09/2014	Stage 2
52	13970	SWORDS ROAD (NW-EA)	D9	Traffic Lights	at the exit to Elmhurst Nursing Home on Swords Road.	05/09/2014	Stage 2
53	14032	RIVER ROAD (NW-EA)	D15	Speed Ramps	On River Road, near Pelletstown Manor.	16/09/2014	Stage 3
54	14059	PINEWOOD AVENUE (NW-EA)	D11	Speed Ramps	on the road	15/09/2014	Stage 2
55	14166	MILLBOURNE AVENUE (NW-EA)	D9	Parking Prohibition	on the road.	18/09/2014	Stage 4
56	14544	GRIFFITH AVENUE (NW-EA)	D11	Traffic Calming	between Ballymun Road and Ballygall Road East.	06/10/2014	Stage 2
57	14545	BALLYBOGGA N ROAD (NW-EA)	D11	Pedestrian Refuge Island	at the junction of Ballyboggan Road and Broombridge Road.	06/10/2014	Stage 5
58	14626	RATOATH ROAD (NW-EA)	D7	Traffic Calming	on Cabra and Finglas ends of the road.	21/10/2014	Stage 2
59	14627	FAUSSAGH AVENUE (NW-EA)	D7	Traffic Calming	on the road.	21/10/2014	Stage 2
60	14628	NEPHIN ROAD (NW-EA)	D7	Traffic Calming	on the road.	21/10/2014	Stage 2
61	14630	HAZELCROFT ROAD (NW-EA)	D11	Traffic Calming	at the junction of Hazelcroft Road and Fairlawn Road.	21/10/2014	Stage 2
62	14631	FAIRLAWN ROAD (NW-EA)	D11	Traffic Calming	request for traffic calming on the road.	21/10/2014	Stage 2
63	14750	IONA CRESCENT (NW-EA)	D9	Stop Sign	'Stop' <u>or</u> 'Yield' Sign at the junction of Iona Villas.	13/10/2014	Stage 2
64	14798	RATOATH ROAD (NW-EA)	D11	Pedestrian Crossing	at the entrance to Colaiste Mhuire.	14/10/2014	Stage 2

Item	Ref	Road	Post-code	Topic	Request Description	Date Rec'd	SR Status
65	15106	FAUSSAGH AVENUE (NW-EA)	D7	Traffic Calming	on the road.	10/11/2014	Stage 2
66	15210	SILLOGE AVENUE (NW-EA)	D11	School Warden Crossing Box	Request for School Warden Crossing Boxes and pedestrian barriers at both existing School Warden Crossing points to provide extra safety and visability for School Wardens	11/11/2014	Stage 4
67	15215	BALBUTCHER LANE (NW-EA)	D11	Pedestrian Crossing	At the Community Centre, near Carton Road.	04/11/2014	Stage 2
68	15220	VENTRY PARK (NW-EA)	D7	Children Crossing Sign	at Ventry Playground.	18/11/2014	Stage 2
69	15231	BROOMBRIDGE ROAD (NW-EA)	D7	Double Yellow Lines	on the corners from 121/123 Broombridge Road to 353 Bannow Road.	18/11/2014	Stage 2
70	15352	ALBERT COLLEGE LAWN (NW-EA)	D9	Pay & Display & Permit Parking	Request for parking restriction as above.	12/11/2014	Stage 2
71	15473	VILLA PARK GARDENS (NW-EA)	D7	Double Yellow Lines	at the footpath dishing opposite the Credit Union.	25/11/2014	Stage 2
72	15490	IONA ROAD (NW-EA)	D9	Engineer Query	Request to investigate dangerous junction and slow down traffic at above.	20/11/2014	Stage 4
73	15541	KILDONAN ROAD (NW-EA)	D11	Yellow Box (Extend)	Dublin Bus request yellow box be enlarged as current size box restricts movement turning from Kildonan Road onto Mellowes Road.	25/11/2014	Stage 2
74	15556	SHANTALLA ROAD (NW-EA)	D9	One-Way System	at the service road at the shops.	26/11/2014	Stage 2
75	15609	WHITWORTH ROAD (NW-EA)	D9	Speed Ramps	to replace the Speed Cushions with Speed Ramps.	26/11/2014	Stage 2

Item	Ref	Road	Post-code	Topic	Request Description	Date Rec'd	SR Status
76	15787	SYCAMORE PARK (NW-EA)	D11	Engineer Query	NWAC 16/12/14 - to arrange for a traffic inspection at the junction of Sycamore Park and Sycamore Road especially at peak times such as the morning school run. Can the Manager arrange for a pelican crossing and/or double yellow lines at the junction please	16/12/2014	Stage 2
77	15845	SYCAMORE PARK (NW-EA)	D11	Engineer Query	Request for traffic inspection of the junction of Sycamore Park and Sycamore Road.	16/12/2014	Stage 2
78	15846	SYCAMORE PARK (NW-EA)	D11	Pedestrian Crossing	Request for Pelican Crossing at the junction of Sycamore Park and Sycamore Road.	16/12/2014	Stage 2
79	15847	SYCAMORE PARK (NW-EA)	D11	Double Yellow Lines	at the junction of Sycamore Park and Sycamore Road.	16/12/2014	Stage 2
80	15854	BALLYMUN ROAD (NW-EA)	D9	Loading Bay	at the shops, at The Grapevine Off Licence.	15/12/2014	Stage 2
81	15866	SHANTALLA ROAD (NW-EA)	D9	Disabled Parking Bay (General)	outside The Haven Pharmacy, 2, Shantalla Road.	12/12/2014	Stage 2
82	15872	SAINT PATRICK'S PARADE (NW-EA)	D9	Double Yellow Lines	on the road.	18/12/2014	Stage 2
83	15987	SAINT MOBHI BOITHIRIN (NW-EA)	D9	Parking Prohibition	opposite Nos. 1-3.	19/12/2014	Stage 2
84	16071	OLD FINGLAS ROAD (NW-EA)	D11	School Warden	To relocate the existing School Warden to the pedestrian gate of St. Brigid's GNS.	12/01/2015	Stage 2
85	16153	BERRYFIELD ROAD (NW-EA)	D11	Children Crossing Sign	on the road.	20/01/2015	Stage 2

Item	Ref	Road	Post-code	Topic	Request Description	Date Rec'd	SR Status
86	16157	BOTANIC VILLAS (NW-EA)	D9	Double Yellow Lines	on one side of Botanic Villas between Nos. 120 and 124 Botanic Road.	20/01/2015	Stage 2
87	16169	THE RISE (NW-EA)	D9	Continuous White Line (Rescind)	at the Ballymun Road junction.	16/01/2015	Stage 2
88	16251	THE RISE (NW-EA)	D9	Continuous White Line (Rescind)	Remove continuous white line from The Rise, Glasnevin at junction with Ballymun Road.	20/01/2015	Stage 2
89	16259	ULSTER STREET (NW-EA)	D7	Double Yellow Lines (Extend)	on Ulster Street at Coonaught Street junction.	20/01/2015	Stage 2
90	16459	CARNLOUGH ROAD (NW-EA)	D7	Traffic Calming	on the road.	02/02/2015	Stage 2
91	16519	VILLA PARK GARDENS (NW-EA)	D7	Parking Prohibition	Request for Double Yellow Lines or Single Yellow Line.	04/02/2015	Stage 3
92	16529	CONNAUGHT STREET (NW-EA)	D7	Speed Ramps	on the road.	05/02/2015	Stage 2
93	16535	FAUSSAGH AVENUE (NW-EA)	D7	Speed Cushions	Speed cushions for Faussagh Ave, before completion of O' Reilly Bridge flyover.	03/02/2015	Stage 2
94	16544	GLASANAON ROAD (NW-EA)	D11	Pedestrian Crossing	at Gaelscoil Ui Earcain.	05/02/2015	Stage 2
95	16592	IONA ROAD (NW-EA)	D9	Pay & Display & Permit Parking	On the un-named road that connects Iona Road to Lindsay Road.	05/11/2014	Stage 2
96	16615	SHANDON PARK (NW-EA)	D7	Disabled Parking Bay (Residential)	outside No. 21.	10/02/2015	Stage 5
97	16694	RATOATH ROAD (NW-EA)	D7	Continuous White Line	and rescindment of broken white line at the new bridge.	13/02/2015	Stage 4
98	16697	RATOATH ESTATE (NW-EA)	D7		Motion 5 NWAC 17/12/15	17/02/2015	Stage 4
99	16704	BALBUTCHER LANE (NW-EA)	D11	Pedestrian Crossing	at the Poppintree Sports Centre.	17/02/2015	Stage 2

Item	Ref	Road	Post-code	Topic	Request Description	Date Rec'd	SR Status
100	16705	PROSPECT SQUARE (NW-EA)	D11	Pay & Display & Permit Parking	on the road.	17/02/2015	Stage 4
101	16706	MILLMOUNT AVENUE (NW-EA)	D9	Pay & Display & Permit Parking		17/02/2015	Stage 4
102	16726	WALSH ROAD (NW-EA)	D9	Traffic Calming	request for additional traffic calming.	16/02/2015	Stage 2
103	16788	CARTON TERRACE (NW-EA)	D11	Pedestrian Crossing	Carton Terrace/Balbutcher Lane at the Poppintree Community Centre.	18/02/2015	Stage 2
104	16812	SKREEN ROAD (NW-EA)	D7	Parking Prohibition	on the road.	20/02/2015	Stage 2
105	16875	FAUSSAGH ROAD (NW-EA)	D7	Speed Ramps	on the road.	05/02/2015	Stage 2
106	16876	FAUSSAGH AVENUE (NW-EA)	D7	Speed Ramps	on the road.	07/02/2015	Stage 2
107	16889	DRUMCONDRA ROAD UPPER (NW-EA)	D9	No Right Turn	from Millmount Avenue onto Drumcondra Road.	24/02/2015	Stage 2
108	17007	RATOATH ROAD (NW-EA)	D7	Traffic Calming	from the roundabout at Drumcliffe Road up to Cabra cross.	02/03/2015	Stage 2
109	17010	SYCAMORE ROAD (NW-EA)	D11	Traffic Calming	on the road.	02/03/2015	Stage 2
110	17190	GLASANAON ROAD (NW-EA)	D11	Pedestrian Crossing	outside the Gael Scoil.	03/03/2015	Stage 2
111	17259	CARNLOUGH ROAD (NW-EA)	D7	Traffic Calming	on the road.	24/03/2015	Stage 2
112	17311	COOLATREE PARK (NW-EA)	D9	Speed Ramps	on the road.	23/03/2015	Stage 2
113	17529	VICTORIA LANE (NW-EA)	D9	Parking Prohibition	on Victoria Lane, the laneway to the rear of Nos. 2-48, Botanic Avenue and Nos. 1-55, Hollybank Road.	25/03/2015	Stage 2

Item	Ref	Road	Post-code	Topic	Request Description	Date Rec'd	SR Status
114	17707	QUARRY ROAD (NW-EA)	D7	Engineer Query	NWAC 21/04/15 - review of possible solutions to tackle the illegal parking at the pedestrian entrance to Homestead Court on Quarry Road	21/04/2015	Stage 5
115	17785	KEMPTON GROVE (NW-EA)	D7	Double Yellow Lines	Opposite No. 6.	22/04/2015	Stage 2
116	17798	FINGLAS ROAD (NW-EA)	D11	Yellow Box	inbound at the pedestrian crossing at the junction of Ballyboggan Road.	23/04/2015	Stage 2
117	17800	FINGLAS ROAD (NW-EA)	D11	No U Turn	outbound at the junction of Ballyboggan Road, preventing a U Turn onto the inbound lane.	23/04/2015	Stage 2
118	17826	CRAWFORD AVENUE (NW-EA)	D9	Disabled Parking Bay (Residential)	outside No. 12. Pay and Display and Permit Parking will have to be rescinded.	24/04/2015	Stage 4
119	18037	GROVE WOOD (NW-EA)	D11	Traffic Calming	on the road.	07/05/2015	Stage 2
120	18078	COOLATREE PARK (NW-EA)	D9	Stop Sign	and rescindment of 'Yield' Sign on Coolatree Park at the junction of Coolgreena Road.	08/05/2015	Stage 2
121	18079	COOLGREENA ROAD (NW-EA)	D9	School Ahead Sign	on Coolgreena Road and Coolatree Park.	08/05/2015	Stage 2
122	18082	BEAUMONT ROAD (NW-EA)	D9	No Right Turn	from Beaumont Road onto Coolgreena Road, during morning peak.	08/05/2015	Stage 2
123	18087	THE PADDOCK (NW-EA)	D7	Traffic Calming	Request for a ramp at entrance/exit to estate.	11/05/2015	Stage 2
124	18153	RIVER ROAD (NW-EA)	D11	Traffic Calming	at the bend.	19/05/2015	Stage 2
125	18154	MCKEE PARK (NW-EA)	D11		at entrance.	19/05/2015	Stage 2
126	18156	BLACKHORSE AVENUE (NW-EA)	D7	Zebra Crossing	at the Cabra Gate entrance to Phoenix Park.	19/05/2015	Stage 2

Item	Ref	Road	Post-code	Topic	Request Description	Date Rec'd	SR Status
127	18159	RATOATH ROAD (NW-EA)	D11	Continuous White Line	on the road at the new bridge.	19/05/2015	Stage 2
128	18160	HOME FARM ROAD (NW-EA)	D9	Double Yellow Lines	outside the garage of property no. 29.	19/05/2015	Stage 2
129	18161	WALSH ROAD (NW-EA)	D9	Pedestrian Crossing	facing Griffith Park.	19/05/2015	Stage 2
130	18163	CREMORE CRESCENT (NW-EA)	D11	Double Yellow Lines	at entrance.	19/05/2015	Stage 2
131	18195	GLASANAON ROAD (NW-EA)	D11	Parking Prohibition	outside Nos. 154-208.	15/05/2015	Stage 2
132	18265	NAVAN ROAD (NW-EA)	D7	Yellow Box	on the road.	15/05/2015	Stage 4
133	18268	SAINT MOBHI ROAD (NW-EA)	D9	Yellow Box	on the road.	15/05/2015	Stage 4
134	18409	FINGLAS PLACE (NW-EA)	D11	Traffic Calming	on the road.	28/05/2015	Stage 2
135	18421	WILLOW PARK CRESCENT (NW-EA)	D11	Pedestrian Crossing	at the shops.	29/05/2015	Stage 2
136	18422	WILLOW PARK CRESCENT (NW-EA)	D11	Pedestrian Refuge Island (Rescind)	at the shops.	29/05/2015	Stage 2
137	18423	WILLOW PARK CRESCENT (NW-EA)	D11	Speed Ramps	on the inner road along the adjoining green area.	29/05/2015	Stage 2
138	18424	WILLOW PARK ROAD (NW-EA)	D11	Double Yellow Lines	at the junction of Willow Park Crescent.	29/05/2015	Stage 2
139	18489	BALLYGALL PARADE (NW-EA)	D11	Road Closure (Rescind)	at the western end of the road.	15/06/2015	Stage 2
140	18545	IONA PARK (NW-EA)	D9	Disabled Parking Bay (Rescind Residential)	outside No. 14.	08/06/2015	Stage 4
141	18622	SAINT PATRICK'S PARADE (NW-EA)	D7	Traffic Calming	on the road.	16/06/2015	Stage 2
142	18624	VALEVIEW CRESCENT (NW-EA)	D11	Speed Ramps	request for speed ramps on Valeview Crescent.	16/06/2015	Stage 2

Item	Ref	Road	Post-code	Topic	Request Description	Date Rec'd	SR Status
143	18626	MARLBOROUGH ROAD (NW-EA)	D7	Stop Sign	relocation requested of Stop at the junction of Marlborough Road and St David's Terrace.	16/06/2015	Stage 4
144	18630	SAINT PATRICK'S PARADE (NW-EA)	D9	One-Way System	on the road.	16/06/2015	Stage 2
145	18653	GROVE WOOD (NW-EA)	D11	Speed Ramps	on the road.	08/06/2015	Stage 2
146	18705	WILLOW PARK CRESCENT (NW-EA)	D11	3.5 Tonne Limit	on the road.	29/05/2015	Stage 4
147	18715	FARNHAM DRIVE (NW-EA)	D11	Pedestrian Crossing	crossing to the pitches.	16/06/2015	Stage 4
148	18716	GROVE WOOD (NW-EA)	D11	Speed Ramps	on the road.	16/06/2015	Stage 2
149	18741	DALCASSIAN DOWNS (NW-EA)	D11	Double Yellow Lines	between 4 & 5, and 90 & 91 Dalcassian Downs.	15/06/2015	Stage 4
150	18745	CHURCH AVENUE (NW-EA)	D9	Children Crossing Sign	Request for CHILDREN CROSSING sign to be erected at Drumcondra National School	17/06/2015	Stage 2
151	18766	FITZMAURICE ROAD (NW-EA)	D11	Pedestrian Crossing	Pedestrian crossing at the shops on Fitzmaurice Rd, at junction with Ballygall Rd East.	17/06/2015	Stage 2
152	18767	FITZMAURICE ROAD (NW-EA)	D11	Children Crossing Sign	Children Crossing sign at shops on Fitzmaurice Rd, at junction with Ballygall Rd East.	17/06/2015	Stage 2
153	18808	SAINT TERESA ROAD (NW-EA)	D9	Disabled Parking Bay (Residential)	outside No. 7.	22/06/2015	Stage 4
154	18831	DRUMCONDRA ROAD LOWER (NW-EA)	D9	Stop Sign	and rescindment of 'Yield' Sign on the cycle lane at the entrance to the Archbishop's House.	22/06/2015	Stage 2

Item	Ref	Road	Post-code	Topic	Request Description	Date Rec'd	SR Status
155	18851	CABRA DRIVE (NW-EA)	D7	No Parking	request for No Parking/Double Yellow Lines on the north west corner of the entrance road to Cabra Drive from the Old Cabra Road	24/06/2015	Stage 2
156	18857	LINDSAY ROAD (NW-EA)	D9	Yellow Box (Extend)	at junction of Hart's Rd/Lindsay Rd.	23/06/2015	Stage 2
157	18878	LINDSAY ROAD (NW-EA)	D9	Speed Ramps	Request for additional speed ramps on above road	24/06/2015	Stage 2
158	18913	SHANDON PARK (NW-EA)	D7		Request for Children crossing sign at above locations and also Shandon Gardens	24/06/2015	Stage 2
159	18957	BOTANIC ROAD NW-EA)	D9	Yellow Box	Request for yellow box at junction of the Smurfit site on Botanic Road	30/07/2015	Stage 2
160	19020	BLACKHORSE AVENUE (NW-EA)	D7	Pedestrian Crossing	in the vicinity of Cabra Gate entrance to the Phoenix Park.	03/07/2015	Stage 2
161	19029	WALSH ROAD (NW-EA)	D9	Speed Ramps	Request for additional speed ramps	06/07/2015	Stage 2
162	19062	SAINT EITHNE ROAD (NW-EA)	D7	Speed Ramps	Request from Clare Johnson NWAO Area Office for ramps on behalf of residents.	07/07/2015	Stage 2
163	19079	FINGLAS PLACE (NW-EA)	D11	Road Closure	at one end of the road.	28/05/2015	Stage 2
164	19152	KEMPTON AVENUE (NW-EA)	D7	Traffic Calming	at the entrance to the Kempton Estate off the Navan Road	21/07/2015	Stage 2
165	19153	BROOMBRIDGE ROAD (NW-EA)	D7	Double Yellow Lines	At the junctions of Broombridge Road, Kilkieran Road and Ventry Road.	21/07/2015	Stage 2
166	19155	CARNLOUGH ROAD (NW-EA)	D7	Parking Prohibition	to examine the corners of Carnlough Road for illegal parking	21/07/2015	Stage 2
167	19172	NAVAN ROAD (NW-EA)	D5	Single Yellow Line	in the vicinity of No. 52	21/07/2015	Stage 2

Item	Ref	Road	Post-code	Topic	Request Description	Date Rec'd	SR Status
168	19184	PLUNKETT ROAD (NW-EA)	D11	Speed Ramps	Speed ramps requested for Plunkett Road	16/07/2015	Stage 2
169	19275	GLASANAON ROAD (NW-EA)	D11	Pedestrian Crossing	at Gaelscoil Ui Earcain.	16/07/2015	Stage 2
170	19340	LEINSTER STREET NORTH (NW-EA)	D7	Pay & Display & Permit Parking	outside No. 20 and rescindment of Disabled Parking Bay.	23/07/2015	Stage 4
171	19384	OFFALY ROAD (NW-EA)	D7	Double Yellow Lines	Requesting double yellow lines at the junction of Offaly Road & Dowth Avenue	24/07/2015	Stage 2
172	19433	DRUMCONDR A ROAD UPPER (NW-EA)	D9	Yellow Box	at the entrance to the Nest Creche/Skylon Hotel.	30/07/2015	Stage 2
173	19493	OLD CABRA ROAD (NW-EA)	D7	Continuous White Line	for continuous white line in front of the bus stop opposite No. 79a.	05/08/2015	Stage 4
174	19496	BLACKHORSE AVENUE (NW-EA)	D7	Traffic Calming	Requesting traffic calming measures be put in place at the entrance to Phoenix Park	21/07/2015	Stage 2
175	19512	BALLYGALL ROAD WEST (NW-EA)	D11	Double Yellow Lines	At the rear of St. Canice's Church.	05/08/2015	Stage 2
176	19514	CLUNE ROAD (NW-EA)	D11	Speed Ramps		05/08/2015	Stage 2
177	19546	WALSH ROAD (NW-EA)	D9	Speed Ramps	For additional speed ramps on the road.	06/08/2015	Stage 2
178	19625	DRUMCONDR A ROAD UPPER (NW-EA)	D9	Yellow Box	Outside the northern vehicular entrance to St. Patrick's College.	13/08/2015	Stage 2
179	19653	CLAUDE ROAD (NW-EA)	D9	Disabled Parking Bay (Rescind Residential)	Remove disabled parking bay o/s 26 Claude Rd.	13/08/2015	Stage 4
180	19666	THE THATCH ROAD (NW-EA)	D9	Yellow Box (Rescind)	Requesting that yellow lines be removed from in front of ESB Boxes across from Thatch Road	14/08/2015	Stage 2

Item	Ref	Road	Post-code	Topic	Request Description	Date Rec'd	SR Status
181	19694	KINVARA DRIVE (NW-EA)	D7	Traffic Calming	Traffic calming measures for Kinvara Drive.	17/08/2015	Stage 2
182	19699	GRIFFITH DOWNS (NW-EA)	D9	Engineer Query		17/08/2015	Stage 4
183	19725	FINGLAS PARK (NW-EA)	D11	Traffic Calming	on the long straight section.	15/09/2015	Stage 2
184	19726	WOODHAZEL WAY (NW-EA)	D11	Traffic Calming	at the junction of Woodhazel Way and Woodhazel Close.	15/09/2015	Stage 2
185	19755	HAMPSTEAD PARK (NW-EA)	D9	Traffic Calming	Request for traffic calming measures	21/08/2015	Stage 2
186	19835	WALSH ROAD (NW-EA)	D9	Cul-De-Sac	Request for northern ends of above roads to be blocked off (cul de sacs to be put in place).	26/08/2015	Stage 2
187	19839	DARGLE ROAD (NW-EA)	D9	Loading Bay	Convert easternmost P&D parking space into a Loading Bay.	26/08/2015	Stage 2
188	19859	GLASILAWN AVENUE (NW-EA)	D11	Loading Bay	Outside 19 Glasilawn Avenue, Dublin 11	27/08/2015	Stage 2
189	19907	BOTANIC AVENUE (NW-EA)	D9	Yellow Box	Yellow Boxes for Botanic Avenue.	31/08/2015	Stage 2
190	19908	BOTANIC AVENUE (NW-EA)	D9	Filter Light	Filter light for junction of Saint Mobhi Rd & Botanic Ave.	31/08/2015	Stage 2
191	19910	RATOATH ROAD (NW-EA)	D7	School Ahead Sign	request for school ahead signs to be placed on Ratoath Road in Cabra , two schools - Saint Catherines and Saint Dominics	01/09/2015	Stage 2
192	19911	RATOATH ROAD (NW-EA)	D7	Yellow Box	Request for a yellow box to be placed at the entrance of Ratoath estate.	01/09/2015	Stage 2
193	19927	LORCAN ROAD (NW-EA)	D9	Pedestrian Crossing	Install pedestrian lights at corner of Lorcan Rd.	01/09/2015	Stage 2

Item	Ref	Road	Post-code	Topic	Request Description	Date Rec'd	SR Status
194	19928	SWORDS ROAD (NW-EA)	D9	Pedestrian Crossing	Pedestrian crossing, or warning sign, at slip road from McDonalds in OMNI Centre onto the Swords Rd.	01/09/2015	Stage 2
195	19933	BEAUMONT ROAD (NW-EA)	D9	Yellow Box	Request for yellow box to be reinstated - Ellenfield on to the Beaumont Road at Lanigan's Funeral Home.	02/09/2015	Stage 4
196	19949	RATOATH ROAD (NW-EA)	D7	Yellow Box	Request for yellow box at top end of above road at Cabra Cross	02/09/2015	Stage 2
197	20044	LEINSTER STREET NORTH (NW-EA)	D7	Disabled Parking Bay (Rescind General)	Requesting that disabled parking bay be removed outside 18/20 Leinster Street	09/09/2015	Stage 4
198	20061	GLEBE VIEW (NW-EA)	D11	Traffic Calming	Request for traffic calming measures in Glebe View off Church Street as motorists speeding into the cul de sac causing dangerous situations for residents.	10/09/2015	Stage 2
199	20062	ALBERT COLLEGE LAWN (NW-EA)	D9	Pay & Display & Permit Parking	on the road.	04/09/2015	Stage 2
200	20149	BEAUMONT ROAD (NW-EA)	D9	Yellow Box	request to re-instate previously rescinded Yellow Box from front of Lanigans Funeral Home, 21 Beaumont Road (near Yellow Road junction).	11/09/2015	Stage 4
201	20174	BOTANIC AVENUE (NW-EA)	D9	Traffic Calming	reps for review of traffic management on Botanic Avenue	15/09/2015	Stage 2
202	20181	SAINT FINBAR ROAD (NW-EA)	D7	Children Crossing Sign	on the road.	07/09/2015	Stage 2
203	20184	WALSH ROAD (NW-EA)	D9	Pedestrian Crossing	Pedestrian Crossing for Walsh Rd, near entrance to Griffith Park.	15/09/2015	Stage 2

Item	Ref	Road	Post-code	Topic	Request Description	Date Rec'd	SR Status
204	20185	DRUMCONDR A ROAD LOWER (NW- EA)	D9	Bus Lane	on the bridge over the Tolka, outbound.	15/09/2015	Stage 2
205	20186	ALBERT COLLEGE LAWN (NW-EA)	D9	Pay & Display & Permit Parking	on the road.	15/09/2015	Stage 2
206	20188	GLENTIES DRIVE (NW- EA)	D11	Children Crossing Sign	on the road.	15/09/2015	Stage 2
207	20189	GLENTIES DRIVE (NW- EA)	D11	Speed Ramps	on the road.	15/09/2015	Stage 2
208	20190	TOLKA VALLEY ROAD (NW-EA)	D11	Roundabout	at the junction of Ratoath Road.	15/09/2015	Stage 2
209	20232	ABBEY DRIVE (NW-EA)	D7	Double Yellow Lines	from the bend at Ashington Park	16/09/2015	Stage 2
210	20235	WALSH ROAD (NW-EA)	D9	Traffic Calming	Request for Traffic calming measures put in place	16/09/2015	Stage 2
211	20256	LEINSTER STREET NORTH (NW- EA)	D7	Pay & Display & Permit Parking (extension of area)		17/09/2015	Stage 2
212	20278	SILLOGE ROAD (NW-EA)	D11	Pedestrian Crossing	Request for pedestrian crossing at Holy Spirit school	21/09/2015	Stage 2
213	20317	DINGLE ROAD (NW-EA)	D7	Traffic Calming	Request for speed ramps or traffic calming measures on Dingle Road	21/09/2015	Stage 2
214	20379	BALLYMUN ROAD (NW-EA)	D9	Disabled Parking Bay (General)	Request by Cllr to have a disabled parking bay outside the Supervalu shop on Ballymun road.	23/09/2015	Stage 2
215	20384	BEAUMONT ROAD (NW-EA)	D9	Yellow Box	outside Lanagans Funeral Directors	24/09/2015	Stage 4
216	20385	CABRA GROVE (NW- EA)	D7	Double Yellow Lines	at the junction of Cabra Grove and Cabra Road.	24/09/2015	Stage 2
217	20487	DRUMCONDR A ROAD LOWER (NW- EA)	D9	Cycle Track	request in irish by crm for cycle track after Fagans Pub to the bridge in Drumcondra	30/09/2015	Stage 2

Item	Ref	Road	Post-code	Topic	Request Description	Date Rec'd	SR Status
					(R Tolka)		
218	20494	DANE ROAD (NW-EA)	D11	Speed Ramps	Request for speed ramps on St Josephs Way, off dane road, beside Cairn Court	30/09/2015	Stage 2
219	20516	SHANGAN AVENUE (NW-EA)	D11	Double Yellow Lines	Request for double yellow lines around the Whiteacre Park Estate	01/10/2015	Stage 2
220	20522	GLASANAON ROAD (NW-EA)	D11	Double Yellow Lines	Request for double yellow lines outside Gaelscoil ui Earcain	01/10/2015	Stage 2
221	20568	PHIBSBOROUGH ROAD (NW-EA)	D7	Yellow Box	Request for yellow box at entrance to Bective Square Apartment complex at junction with Phibsborough road	05/10/2015	Stage 2
222	20630	SCRIBBLESTOWN AVENUE (NW-EA)	D11	Traffic Calming	within the Scribblestown Estate.	20/10/2015	Stage 2
223	20634	CHURCH AVENUE (NW-EA)	D9	Double Yellow Lines	Outside No. 3 Church Avenue. Cars visiting Bon Secours Hospital parking on Church Avenue.	07/10/2015	Stage 2
224	20677	THE THATCH ROAD (NW-EA)	D9	Double Yellow Lines	at entrance beside No.13.	20/10/2015	Stage 2
225	20683	SCRIBBLESTOWN ROAD (NW-EA)	D11	Traffic Calming	in the Estate.	20/10/2015	Stage 2
226	20685	VALLEY PARK ROAD (NW-EA)	D11	Speed Ramps	at entrance.	20/10/2015	Stage 2
227	20704	DELVILLE ROAD (NW-EA)	D11	Stop Sign	at the junction of Delville Road and St Pappin's Road.	20/10/2015	Stage 2
228	20706	RATOATH ROAD (NW-EA)	D7	Right Turn Filter Light	from Ratoath Road onto Navan Road.	20/10/2015	Stage 2
229	20707	BOTANIC AVENUE (NW-EA)	D9	Double Yellow Lines	at the junction of Botanic Avenue with St. Itas Terrace, Botanic Road.	20/10/2015	Stage 2
230	20709	SCRIBBLESTOWN ROAD	D11	Speed Ramps	on the road.	20/10/2015	Stage 2

Item	Ref	Road	Post-code	Topic	Request Description	Date Rec'd	SR Status
		(NW-EA)					
231	20711	HOME FARM ROAD (NW-EA)	D9	Cycle Track	between Homefarm Road and Griffith Avenue.	20/10/2015	Stage 2
232	20729	KINVARA AVENUE (NW-EA)	D8	Pedestrian Crossing	Request from area office from Navan Rd community council for pedestrian lights at Kinvara Avenue and Ashtown Grove.	12/10/2015	Stage 2
233	20786	GRIFFITH DOWNS (NW-EA)	D9	Engineer Query	turning right onto the yellow box	13/10/2015	Stage 4
234	20792	GRIFFITH DOWNS (NW-EA)	D9	Engineer Query	Request from Roisin Shortall to have yellow box and exiting Griffith Downs looked at as it causes a danger to residents exiting and turning right.	13/10/2015	Stage 4
235	20793	KEMPTON WAY (NW-EA)	D15	Speed Ramps	on the road	13/10/2015	Stage 2
236	20794	COLLINS AVENUE (NW-EA)	D11	Yellow Box	to review traffic at the pedestrian lights at junction of Collins Avenue and Ballymun Road.	20/10/2015	Stage 2
237	20801	TOLKA COTTAGES (NW-EA)	D11	Disabled Parking Bay (Residential)	outside No. 12.	15/10/2015	Stage 4
238	20847	SCRIBBLESTOWN AVENUE (NW-EA)	D11	Traffic Calming	In Scribblestown Estate.	16/10/2015	Stage 2
239	20848	PARKGATE STREET (NW-EA)	D8	Loading Bay	Outside 25 Parkgate Street, Dublin 8.	16/10/2015	Stage 2

Item	Ref	Road	Post-code	Topic	Request Description	Date Rec'd	SR Status
240	20868	CONNAUGHT STREET (NW-EA)	D7	Disabled Parking Bay (Residential)	To determine whether the road is high demand or not in relation to the level of parking occupancy for the provision of a bay outside No. 37. Pay and Display and Permit Parking will have to be rescinded.	19/10/2015	Stage 2
241	20916	OLD FINGLAS ROAD (NW-EA)	D11	School Warden	To relocate the existing School Warden to the pedestrian gate of St. Brigid's GNS.	06/10/2015	Stage 2
242	20963	FERGUSON ROAD (NW-EA)	D9	Speed Ramps (Rescind)	on the road.	20/10/2015	Stage 2
243	20984	CLAREMONT COURT (NW-EA)	D11	Double Yellow Lines	from 5m after the junction with Finglas Rd, in towards the first residence on Claremount Court.	22/10/2015	Stage 2
244	20991	NAVAN ROAD (NW-EA)	D7	No Parking	Request to disallow parking outside crèche at 351a Navan Rd.	22/10/2015	Stage 2
245	21057	COLLINS AVENUE (NW-EA)	D9	Yellow Box	at the exit of Whitehall Church at Collins Avenue.	27/10/2015	Stage 2
246	21076	MANNIX ROAD (NW-EA)	D9	Cul-De-Sac	To make Mannix Road a Cul-de-Sac, between the rear entrance to Mannix Road and the Hollybank Road entrance.	28/10/2015	Stage 2
247	21094	GLASNEVIN AVENUE (NW-EA)	D9	Pedestrian Crossing	To review the Pedestrian Crossings at the junction of Glasnevin Avenue/Collins Avenue/Ballymun Road.	28/10/2015	Stage 2
248	21096	ALBERT COLLEGE PARK (NW-EA)	D9	Double Yellow Lines	at the junction of Collins Avenue Extension.	28/10/2015	Stage 2
248	21097	OLD FINGLAS ROAD (NW-EA)	D11	School Warden	at St. Mary's Faith Secondary School.	28/10/2015	Stage 2

Item	Ref	Road	Post-code	Topic	Request Description	Date Rec'd	SR Status
250	21100	SAINT PAPPIN ROAD (NW-EA)	D11	Parking Prohibition	at the western junction of Dean Swift Road and St. Pappin's Road.	28/10/2015	Stage 2
251	21107	OLD CABRA ROAD (NW-EA)	D7	Traffic Calming	To review the traffic calming measures on the road.	27/10/2015	Stage 2
252	21121	SKREEN ROAD (NW-EA)	D7	Traffic Lights	at the junction of Navan Road.	28/10/2015	Stage 2
253	21122	GLENBEIGH ROAD (NW-EA)	D7	Double Yellow Lines	at the junction of Old Cabra Road.	28/10/2015	Stage 2
254	21181	OLD FINGLAS ROAD (NW-EA)	D11	Pedestrian Crossing	at the entrance to St. Mary's School.	29/10/2015	Stage 2
255	21198	BEAUMONT ROAD (NW-EA)	D9	Yellow Box	at the junction of Yellow Road.	30/10/2015	Stage 4
256	21219	CLAREMONT COURT (NW-EA)	D11	Double Yellow Lines	at the entrance to Claremont Court.	02/11/2015	Stage 2
257	21250	RATOATH ROAD (NW-EA)	D7	Pedestrian Crossing	outside Colaiste Mhuire.	03/11/2015	Stage 2
258	27736	COULTRY ROAD (NW-EA)	D11	Zebra Crossing	at Gael Scoil Ballymun.	17/11/2015	Stage 2
259	27737	DRUMCONDR A ROAD UPPER (NW-EA)	D1		on Drumcondra Road Upper at the junction with The Village.	17/11/2015	Stage 2
260	27738	FINGLAS PARK (NW-EA)	D11	Traffic Calming	on the road.	17/11/2015	Stage 2
261	27739	WOODHAZEL CLOSE (NW-EA)	D11	Traffic Calming	at the junction of Woodhazel Close and WoodhazelWay.	17/11/2015	Stage 2
262	27740	YELLOW ROAD (NW-EA)	D9	Stop Sign	on Yellow Road at the junction with The Thatch Road.	17/11/2015	Stage 2
263	27741	SANTRY AVENUE (NW-EA)	D9	Traffic Lights	at the junction of Santry Avenue and Forrestwood Estate.	17/11/2015	Stage 2
264	27744	RATOATH ROAD (NW-EA)	D7	Pedestrian Crossing	on Ratoath Road at the Scoil.	17/11/2015	Stage 2
265	27748	GLASAREE ROAD (NW-EA)	D11	Children Crossing Sign	Requesting 'Children at Play sign' be erected on Glasaree Road	09/11/2015	Stage 2
266	27754	BELCLARE AVENUE (NW-EA)	D11	Traffic Calming	at No. 13.	10/11/2015	Stage 2

Item	Ref	Road	Post-code	Topic	Request Description	Date Rec'd	SR Status
267	27761	CREMORE DRIVE (NW-EA)	D11	Caution Children Sign	Request for Caution children crossing sign on above road	11/11/2015	Stage 2
268	27780	PROSPECT WAY (NW-EA)	D9	Bus Lane	Relocate the Bus Lane to the middle lane.	10/11/2015	Stage 2
269	27803	IONA ROAD (NW-EA)	D9	Disabled Parking Bay (Residential)	outside No. 78. Pay and Display and Permit Parking will have to be rescinded.	16/11/2015	Stage 4
270	27825	RIVER ROAD (NW-EA)	D15	Double Yellow Lines	on the bend.	12/11/2015	Stage 2
271	27864	GROVE WOOD (NW-EA)	D11	Speed Ramps	on the road.	17/11/2015	Stage 2
272	27866	DRUMCLIFFE ROAD (NW-EA)	D7	Caution Children Sign	Request for Children Crossing sign at Drumcliffe swale	13/11/2015	Stage 2
273	27872	BEAUMONT ROAD (NW-EA)	D9	Pedestrian Crossing	To cross Beaumont Road from Elm Mount Park.	16/11/2015	Stage 2
274	27875	RATOATH ROAD (NW-EA)	D11	Zebra Crossing	at Colaiste Mhuire.	16/11/2015	Stage 2
275	27979	BOTANIC ROAD NW-EA)	D9	Yellow Box (Extend)	To include the bus lane at the junction of Lindsay Road.	18/11/2015	Stage 2
276	28005	PROSPECT ROAD (NW-EA)	D9	Yellow Box	on Prospect Road/Finglas Road, having crossed from Lindsay Road.	23/11/2015	Stage 2
277	28007	SHANLISS GROVE (NW-EA)	D11	Children Crossing Sign	at entrance near junction with Shanliss Avenue.	17/11/2015	Stage 2
278	28095	KILSHANE ROAD (NW-EA)	D11	Traffic Calming	at the bend at No. 11.	25/11/2015	Stage 2
279	28152	HOME FARM ROAD (NW-EA)	D9	Loading Bay	outside Homepharm Pharmacy, No. 45a.	24/11/2015	Stage 2
280	28154	HOME FARM ROAD (NW-EA)	D9	Disabled Parking Bay (General)	outside Homepharm Pharmacy, No. 45a.	24/11/2015	Stage 2
281	28197	CONYNGHAM ROAD (NW-EA)	D8	Pay & Display Parking (Rescind)	along Longmeadow Apartments.	30/11/2015	Stage 2
282	28205	CLAREMONT COURT (NW-EA)	D11	Double Yellow Lines	at the entrance.	27/10/2015	Stage 2

Item	Ref	Road	Post-code	Topic	Request Description	Date Rec'd	SR Status
283	28341	LINDSAY GROVE (NW-EA)	D9	Parking Prohibition	at the Prospect Road, end of the road.	17/11/2015	Stage 2
284	28367	GROVE PARK CRESCENT (NW-EA)	D10	Speed Ramps	on the road.	15/12/2015	Stage 2
285	28368	GROVE PARK DRIVE (NW-EA)	D11	Speed Ramps	on the road.	15/12/2015	Stage 2
286	28369	SHANOWEN CRESCENT (NW-EA)	D9	Parking Prohibition	in the cul-de-sac.	15/12/2015	Stage 2
287	28370	GALLAUN ROAD (NW-EA)	D11	Stop Sign	Stop/Yield sign at the back of Poppintree Sports Complex and Gallaun Road.	15/12/2015	Stage 2
288	28372	GLASILAWN AVENUE (NW-EA)	D11	Loading Bay	on the road.	15/12/2015	Stage 2
289	28373	LINDSAY ROAD (NW-EA)	D9	Traffic Calming	outside No. 80.	15/12/2015	Stage 2
290	28374	GLASNEVIN AVENUE (NW-EA)	D9	Continuous White Line	from the junction with Ballymun Road as far as 30/32.	15/12/2015	Stage 2
291	28375	LORCAN AVENUE (NW-EA)	D9	Double Yellow Lines	at the junction of Lorcan Avenue and Lorcan Park.	15/12/2015	Stage 2
292	28376	LORCAN AVENUE (NW-EA)	D9	Yield Sign	at the junction of Lorcan Avenue and Lorcan Park.	15/12/2015	Stage 2
293	28382	KILSHANE ROAD (NW-EA)	D11	Traffic Calming	on the road, adjacent to No. 11.	07/12/2015	Stage 2
294	28393	GLASNEVIN HILL (NW-EA)	D9	Pedestrian Crossing	south of the junction with St Mobhi Drive.	24/11/2015	Stage 4
295	28409	DRUMCLIFFE ROAD (NW-EA)	D7	Children Crossing Sign	on the road.	15/12/2015	Stage 2
296	28414	SYCAMORE PARK (NW-EA)	D11	Double Yellow Lines	between Sycamore Road and first house on left.	15/12/2015	Stage 2
297	28418	KINVARA DRIVE (NW-EA)	D7	Speed Ramps	on the road.	07/12/2015	Stage 2

Item	Ref	Road	Post-code	Topic	Request Description	Date Rec'd	SR Status
298	28419	FINGLAS ROAD (NW-EA)	D11	Pedestrian Crossing	Pedestrian Crossing/improve traffic flow at Finglas Road roundabout and Finglas Village junction.	15/12/2015	Stage 2
299	28534	FINGLAS PARK (NW-EA)	D11	Speed Ramps	on the road.	17/11/2015	Stage 2
300	28632	SHANLISS ROAD (NW-EA)	D9	Traffic Calming		11/01/2016	Stage 1
301	28633	BALBUTCHER LANE (NW-EA)	D11	Traffic Calming	from the old Shopping Centre to Poppintree.	11/01/2016	Stage 1
302	28752	BOTANIC ROAD NW-EA)	D9	Traffic Lights	To move the traffic lights on Botanic Road to just before the Lindsay Road junction.	18/11/2015	Stage 2
303	28753	BOTANIC ROAD NW-EA)	D9	Speed Ramps	on Botanic Road just before the Lindsay Road junction.	18/11/2015	Stage 2
304	28815	BLACKHORSE AVENUE (NW-EA)	D7		various as part of Blackhorse Avenue Scheme.	12/01/2016	Stage 1

North West Area Agenda 16/02/16 (TAG Date: 26/01/16)											
ITEM NO 17											
Item	Request Category	Ref	Road	Post-code	Topic	Request Description	Request by	TAG Result	TAG Comments	Sec	Date Rec'd
1	Traffic Conditions	20149	BEAUMONT ROAD (NW-EA)	D9	Yellow Box	request to re-instate previously rescinded Yellow Box from front of Lanigans Funeral Home, 21 Beaumont Road (near Yellow Road junction).	business	Recommended	Recommended to install a Yellow Box on the Southbound Side of Beaumont Road to cover the width of the junction with Yellow Rd (approx 9m).	4	11/09/2015
2	Pedestrian Facilities	18715	FARNHAM DRIVE (NW-EA)	D11	Pedestrian Crossing	crossing to the pitches.	cllr O'Toole	Recommended	Recommended to install unsignalised crossing point in the vicinity of the gate to GAA club. Either build outs to narrow the road either side, a level crossing or similar in order to slow vehicle speeds. For inclusion on a future years works programme subject to funding becoming available.	0	16/06/2015

3	Parking Prohibitions	14166	MILLBOURNE AVENUE (NW-EA)	D9	Parking Prohibition	on the road.	resident	Not Recommended	A new Pay & Display & Permit Parking scheme is due to be put in place allowing for parking on only one side along the houses of Millbourne Ave. This will provide easier access for bin collections. No further action required at this time.	0	18/09/2014
4	Parking Prohibitions	19493	OLD CABRA ROAD (NW-EA)	D7	Continuous White Line	for continuous white line in front of the bus stop opposite No. 79a.	resident	Not Recommended	A Continuous White Line is not recommended at this location. Visibility is good at the location and vehicles are legally allowed to overtake if it is safe and clear to do so. Instances of reckless or dangerous driver behaviour should be reported to An Gardaí for enforcement under the law.	0	05/08/2015

**The Chairman and Members of
North West Area Committee.**

Meeting: 16th February 2016

Item No: 18

RE: Enforcement Report for October – December 2015 for the North West Area

The following is a summary of enforcement activity in the North West Area for the period October – December 2015: -

- Number of new complaints opened – 24
- Number of Warning Letters issued – 22
- Number of Enforcement Notices issued – 1
- Number of referrals to the District Court for prosecution – 0
- Number of files closed/resolved – 22

Fiacra Worrall

Fiacra Worrall
Asst Enforcement Manager
Planning Department

e-mail: fiacra.worrall@dublincity.ie

tel: 2223316

New complaints: 01 October 2015 - 31 December 2015

Case No	Location	Complaint	Date Opened
E0793/15	46, Botanic Road, Drumcondra, Dublin 9	Two storey extension	21/10/2015
E0795/15	Abbington House BB, 30 St Annes Road,, Dublin 9	B+B sign	22/10/2015
E0796/15	124, Quarry Road, Cabra, Dublin 7	Structure in use for habitable accomdation	22/10/2015
E0809/15	9, Enniskerry Road, Dublin 7	Extension to rear	28/10/2015
E0812/15	26, Carlingford Road, Drumcondra, Dublin 9	Window in upper floor extension	29/10/2015
E0813/15	102, Collins Avenue, Dublin 9	Vehicular entrance	29/10/2015
E0820/15	86 & 88, Botanic Road, Glasnevin, Dublin 9	Electronic advertising billboard	03/11/2015
E0844/15	Topaz Filling Station, 89 Glasnevin Avenue, Dublin 11	Cars parking in garage forecourt	09/11/2015
E0849/15	42, St Marys Road, East Wall, Dublin 3	Increase in height of extension	11/11/2015
E0867/15	1-27 St Clements Road, Dublin 9	7 ft high gates istalled	18/11/2015
E0875/15	LPG Filling Station, Jamestown Business Park, Finglas, Dublin 11	Filling station in operation at entrance to Business Park	25/11/2015
E0883/15	121 North Circular Road, Dublin 7	Subdivision into 18 separate units	27/11/2015
E0886/15	126 -128 Thomas Street, Dublin 8	Change of use from office to retail	27/11/2015
E0894/15	11, Ard Na Meala, Dublin 11	Wall exceeding 2m built to rear	30/11/2015
E0899/15	Science Research Building, Dublin Clty University, Dublin 9	New access	02/12/2015
E0902/15	Old Swiss Cottage Building, Swords Road, Santry, Dublin 9	Advertising sign on gable wall	01/12/2015
E0908/15	Beneavin Lodge Private Nursing Care Unit & Beneavin House, Glasnevin, Dn 11	Works in adjoining sports field	08/12/2015
E0914/15	187, Shanliss Road, Santry, Dublin 9	Breach of permission: oversailing	10/12/2015
E0939/15	37, Shanard Road, Santry, Dublin 9	Breach of permission: use as takeaway	24/12/2015
E0943/15	Rear of 229, New Cabra Road, Cabra, Dublin 7	Increase in height of boundary wall	24/12/2015
E0947/15	52, Old Cabra Road, Cabra, Dublin 7	Driveway	24/12/2015
E0948/15	9, Tolka Cottages, Dublin 11	change of use to business	24/12/2015
E0950/15	263, Navan Road, Dublin 7	Signs	24/12/2015
E0959/15	55 Botanic Avenue, Glasnevin, Dublin 9	Care home facility	24/12/2015

Warning Letters: 01 October 2015 - 31 December 2015

Case No	Location	Complaint	Letter sent
E0478/15	Bus Shelter, Phibsborough Road, D.7	Advertising on bus shelter	18/11/2015
E0579/12	Hampton Wood, Finglas, Dublin 11	Breach of permission: roads, drainage and lighting	08/12/2015
E0590/14	Taxi Shelter, Main Street, Finglas, Dublin 11	Shelter retained following expiry of permission	01/10/2015
E0608/15	232, Ballymun Road, Dublin 9	Physiotherapy business in operation & signs	03/11/2015
E0705/15	Lindsay Road National School,, Lindsay Road,, Drumcondra,, Dublin 9.	Height of wall	08/12/2015
E0743/15	186, Quarry Road, Cabra, Dublin 7	Breach of permission: external finishes	01/10/2015
E0745/15	Quinns Pub, 42 Drumcondra Road Lower, Dublin 9	Advertising Banner	01/10/2015
E0793/15	46, Botanic Road, Drumcondra, Dublin 9	Two storey extension	22/10/2015
E0795/15	Abbington House BB, 30 St Annes Road,, Dublin 9	B+B sign	22/10/2015
E0796/15	124, Quarry Road, Cabra, Dublin 7	Structure in use for habitable accomdation	22/10/2015
E0809/15	9, Enniskerry Road, Dublin 7	Extension to rear	28/10/2015
E0812/15	26, Carlingford Road, Drumcondra, Dublin 9	Window in upper floor extension	30/10/2015
E0813/15	102, Collins Avenue, Dublin 9	Vehicular entrance	30/10/2015
E0820/15	86 & 88, Botanic Road, Glasnevin, Dublin 9	Electronic advertising billboard	04/11/2015
E0849/15	42, St Marys Road, East Wall, Dublin 3	Increase in height of extension	12/11/2015
E0875/15	LPG Filling Station, Jamestown Business Park, Finglas, Dublin 11	Filling station in operation at entrance to Business Park	25/11/2015
E0883/15	121 North Circular Road, Dublin 7	Subdivision into 18 separate units	27/11/2015
E0886/15	126 -128 Thomas Street, Dublin 8	Change of use from office to retail	27/11/2015
E0894/15	11, Ard Na Meala, Dublin 11	Wall exceeding 2m built to rear	01/12/2015
E0902/15	Old Swiss Cottage Building, Swords Road, Santry, Dublin 9	Advertising sign on gable wall	02/12/2015
E0908/15	Beneavin Lodge Private Nursing Care Unit & Beneavin House, Glasnevin, Dn 11	Works in adjoining sports field	08/12/2015
E0914/15	187, Shanliss Road, Santry, Dublin 9	Breach of permission: oversailing	15/12/2015

Enforcement Notices: 01 October 2015 - 31 December 2015

Case No	Location	Complaint	Notice issued
E0208/11	Apache Pizza, 81 Glasnevin Avenue, Dublin 11	Large Neon Sign	12/11/2015

Planning Enforcement Report: 01 October 2015 - 31 December 2015

Case No	Location	Complaint	Date Opened	Warning Letter	Enforcement Notice	Legal Proceedings	Date Closed	Reason for closure
E0208/11	Apache Pizza, 81 Glasnevin Avenue, Dublin 11	Large Neon Sign			12/11/2015			
E0228/15	46, Decourcy Square, Off Finglas Road, Glasnevin, Dublin 9	Change of use from residential to commercial					03/11/2015	No evidence
E0266/15	Off Spindrift Avenue, Royal Canal Park, Pelletstown, Dublin 15	Breach of permission: location of building compound					10/12/2015	No evidence
E0300/14	52, Iona Crescent, Glasnevin, Dublin 9	Satellite Dish					14/10/2015	Exempted development
E0322/14	23, Shanard Avenue, Santry, Dublin 9	Car Repair Business					15/10/2015	No evidence
E0326/15	Flats above No. 60 Fassauga Avenue, Cabra, Dublin 7	Subdivision					02/11/2015	No evidence
E0379/13	Tesco, Clearwater, Finglas, Dublin 11	Bottle Banks installed					21/10/2015	Exempted development
E0387/15	114, Sycamore Road, Finglas, Dublin 11	Fence on roof to provide roof terrace					04/11/2015	Planning permission granted
E0467/15	260, Griffith Avenue, Dublin 9	Breach of permission: height of wall & garage					07/10/2015	Complies with permission
E0478/15	Bus Shelter, Phibsborough Road, D.7	Advertising on bus shelter		18/11/2015				
E0486/15	72, Ventry Park, Cabra West, Dublin 7	Large extension under construction					02/11/2015	Exempted Development
E0505/14	78 Northway Estate, Finglas, Dublin 11	Dog Grooming & Dog boarding business in operation					20/10/2015	Use Ceased
E0579/12	Hampton Wood, Finglas, Dublin 11	Breach of permission: roads, drainage and lighting		08/12/2015				
E0590/14	Taxi Shelter, Main Street, Finglas, Dublin 11	Shelter retained following expiry of permission		01/10/2015				
E0592/14	3, Enniskerry Road, Phibsborough, Dublin 7	Extension to rear					21/12/2015	Exempted development

E0604/15	Beneavin Lodge Nursing Home, Beneavin Road, Glasnevin, Dublin 11	Breach of permission: working hours					16/10/2015	No further breaches
E0608/15	232, Ballymun Road, Dublin 9	Physiotherapy business in operation & signs		03/11/2015				
E0637/15	31 McKee Avenue,, Finglas,, Dublin 11.	Car Repair business operating					15/10/2015	No evidence
E0640/15	St. Columba's School, Iona Road, Glasnevin, Dublin 9	Advertising banner attached to railings					11/12/2015	Banner removed
E0649/15	A.I.B., 140, Lower Drumcondra Road, Dublin, 9.	Advertising Banner					16/10/2015	Banner removed
E0705/15	Lindsay Road National School,, Lindsay Road,, Drumcondra,, Dublin 9.	Height of wall		08/12/2015				
E0707/15	12 Martins Grove, Dublin 7	Vehicular Entrance					02/10/2015	Complies with permission
E0743/15	186, Quarry Road, Cabra, Dublin 7	Breach of permission: external finishes		01/10/2015				
E0745/15	Quinns Pub, 42 Drumcondra Road Lower, Dublin 9	Advertising Banner		01/10/2015			16/10/2015	Banner removed
E0793/15	46, Botanic Road, Drumcondra, Dublin 9	Two storey extension	21/10/2015	22/10/2015				
E0795/15	Abbington House BB, 30 St Annes Road,, Dublin 9	B+B sign	22/10/2015	22/10/2015				
E0796/15	124, Quarry Road, Cabra, Dublin 7	Structure in use for habitable accomdation	22/10/2015	22/10/2015				
E0809/15	9, Enniskerry Road, Dublin 7	Extension to rear	28/10/2015	28/10/2015				
E0812/15	26, Carlingford Road, Drumcondra, Dublin 9	Window in upper floor extension	29/10/2015	30/10/2015				
E0813/15	102, Collins Avenue, Dublin 9	Vehicular entrance	29/10/2015	30/10/2015			30/11/2015	No evidence
E0820/15	86 & 88, Botanic Road, Glasnevin, Dublin 9	Electronic advertising billboard	03/11/2015	04/11/2015				
E0825/14	52, Old Cabra Road, Cabra, Dublin 7	Breach of permission: building line & working hours					12/11/2015	Complies with permission
E0844/15	Topaz Filling Station, 89 Glasnevin Avenue, Dublin 11	Cars parking in garage forecourt	09/11/2015					
E0849/15	42, St Marys Road, East Wall, Dublin 3	Increase in height of extension	11/11/2015	12/11/2015			24/11/2015	Exempted Development
E0867/15	1-27 St Clements Road, Dublin 9	7 ft high gates istalled	18/11/2015				03/12/2015	Complaint Withdrawn
E0875/15	LPG Filling Station, Jamestown Business Park, Finglas, Dublin 11	Filling station in operation at entrance to Business Park	25/11/2015	25/11/2015				

E0883/15	121 North Circular Road, Dublin 7	Subdivision into 18 separate units	27/11/2015	27/11/2015				
E0886/15	126 -128 Thomas Street, Dublin 8	Change of use from office to retail	27/11/2015	27/11/2015				
E0894/15	11, Ard Na Meala, Dublin 11	Wall exceeding 2m built to rear	30/11/2015	01/12/2015			10/12/2015	Exempted Development
E0899/15	Science Research Building, Dublin City University, Dublin 9	New access	02/12/2015					
E0902/15	Old Swiss Cottage Building, Swords Road, Santry, Dublin 9	Advertising sign on gable wall	01/12/2015	02/12/2015				
E0908/15	Beneavin Lodge Private Nursing Care Unit & Beneavin House, Glasnevin, Dn 11	Works in adjoining sports field	08/12/2015	08/12/2015				
E0914/15	187, Shanliss Road, Santry, Dublin 9	Breach of permission: oversailing	10/12/2015	15/12/2015				
E0939/15	37, Shanard Road, Santry, Dublin 9	Breach of permission: use as takeaway	24/12/2015					
E0943/15	Rear of 229, New Cabra Road, Cabra, Dublin 7	Increase in height of boundary wall	24/12/2015					
E0947/15	52, Old Cabra Road, Cabra, Dublin 7	Driveway	24/12/2015					
E0948/15	9, Tolka Cottages, Dublin 11	change of use to business	24/12/2015					
E0950/15	263, Navan Road, Dublin 7	Signs	24/12/2015					
E0959/15	55 Botanic Avenue, Glasnevin, Dublin 9	Care home facility	24/12/2015					

Cases closed: 01 October 2015 - 30 December 2015

Case No	Location	Complaint	Date Closed	Reason
E0228/15	46, Decourcey Square, Off Finglas Road, Glasnevin, Dublin 9	Change of use from residential to commercial	03/11/2015	No evidence
E0266/15	Off Spindrift Avenue, Royal Canal Park, Pelletstown, Dublin 15	Breach of permission: location of building compound	10/12/2015	No evidence
E0300/14	52, Iona Crescent, Glasnevin, Dublin 9	Satellite Dish	14/10/2015	Exempted development
E0322/14	23, Shanard Avenue, Santry, Dublin 9	Car Repair Business	15/10/2015	No evidence
E0326/15	Flats above No. 60 Fassaugh Avenue, Cabra, Dublin 7	Subdivision	02/11/2015	No evidence
E0379/13	Tesco, Clearwater, Finglas, Dublin 11	Bottle Banks installed	21/10/2015	Exempted development
E0387/15	114, Sycamore Road, Finglas, Dublin 11	Fence on roof to provide roof terrace	04/11/2015	Planning permission granted
E0467/15	260, Griffith Avenue, Dublin 9	Breach of permission: height of wall & garage	07/10/2015	Complies with permission
E0486/15	72, Ventry Park, Cabra West, Dublin 7	Large extension under construction	02/11/2015	Exempted Development
E0505/14	78 Northway Estate, Finglas, Dublin 11	Dog Grooming & Dog boarding business in operation	20/10/2015	Use Ceased
E0592/14	3, Enniskerry Road, Phibsborough, Dublin 7	Extension to rear	21/12/2015	Exempted development
E0604/15	Beneavin Lodge Nursing Home, Beneavin Road, Glasnevin, Dn 11	Breach of permission: working hours	16/10/2015	No further breaches
E0637/15	31 McKee Avenue,, Finglas,, Dublin 11.	Car Repair business operating	15/10/2015	No evidence
E0640/15	St. Columba's School, Iona Road, Glasnevin, Dublin 9	Advertising banner attached to railings	11/12/2015	Banner removed
E0649/15	A.I.B., 140, Lower Drumcondra Road, Dublin, 9.	Advertising Banner	16/10/2015	Banner removed
E0707/15	12 Martins Grove, Dublin 7	Vehicular Entrance	02/10/2015	Complies with permission
E0745/15	Quinns Pub, 42 Drumcondra Road Lower, Dublin 9	Advertising Banner	16/10/2015	Banner removed
E0813/15	102, Collins Avenue, Dublin 9	Vehicular entrance	30/11/2015	No evidence
E0825/14	52, Old Cabra Road, Cabra, Dublin 7	Breach of permission: building line & working hours	12/11/2015	Complies with permission
E0849/15	42, St Marys Road, East Wall, Dublin 3	Increase in height of extension	24/11/2015	Exempted Development
E0867/15	1-27 St Clements Road, Dublin 9	7 ft high gates istorical	03/12/2015	Complaint Withdrawn
E0894/15	11, Ard Na Meala, Dublin 11	Wall exceeding 2m built to rear	10/12/2015	Exempted Development

**The Chairman and Members of
North West Area Committee.**

Meeting: 16th February 2016

Item No: 19

PUBLIC DOMAIN REPORT

North West Area Complaints received via CRM

The CRM is the system used by Dublin City Council Customer Services Centre and all departments to log and track complaints. Please see details below of the number of complaints received/investigated and closed by the North West Area Office from 1st January to 31st January.

Type of Complaint	No. of Reports
Community Clean Ups/ Collection of Bags	11
Abandoned Trolleys	1
Illegal Dumping	102
Graffiti	9
Reports of Litter Offence	5
Public Light Repairs	4
Public Litter Bin Maintenance	2
Reports of Litter Bin maintenance	2
Street Sweeping Complaints	5
Reports of Road Surface Problems	2
Footpath Issues	1
Gully Problems	2

It is important to note that a significant number of additional complaints were also investigated as all area staff pick up complaints when carrying out daily duties but due to lack of resources all complaints are not logged.

Enforcement

In order to tackle high levels of dumping in identified black spots, targeted enforcement action has once again commenced in the area to ensure compliance with the Bye-Laws for the Storage, Presentation and Collection of Household and Commercial Waste. Residents have been informed of the requirement that they as a holder of waste must have their waste collected by an Approved Collector or disposed of at an approved facility. Authorised Officers will be calling to households to check for compliance, issuing warning letters and where applicable fines for breaches of the bye-laws will be issued.

Litter Fine Information North West Area 2015

Total Litter Fines Issues:	332
Appeals Received:	128
Successful Appeals:	33
Litter Fines Paid:	240
Prosecutions Initiated for Non Payment:	95
Out of Court Settlements:	6

Bulky Waste Disposal

As part of the recent review of the Litter Management Plan, Waste Management is in the process of finalising details for a new online Household Bulky Waste Collection Service to assist householders in the disposal of their bulky waste. This aims to provide an improved level of service over the current system where bulky waste collections are scheduled in an area every three years. Details of this service, including fees and charges, will be available following the public consultation and agreement of the approved plan.

Update on Team Dublin Clean Up 2016

The Team Dublin Clean Up was officially launched on 1st February. The event will take place on Saturday 26th March 2016, between 11am and 1pm. The aim is to have 10,000 volunteers take part in events across Dublin. Groups or individuals can now register at www.teamdublincleanup.ie or by phoning the Dublin City Council customer service phone no. 01 2222222 and select a particular street or area that they wish to clean. Waste Management will provide cleaning equipment to all groups and will arrange for litter to be picked up afterwards.

JOHN TWAMLEY
PUBLIC DOMAIN OFFICER
NORTH WEST AREA

**The Chairman and Members of
North West Area Committee.**

Meeting: 16th February 2016

Item No: 20

Allocations and Transfers Report 2015

Enclosed is the Allocations and Transfers Report for 2015. This report gives details of the Housing Waiting and Transfer lists up to the end of January 2016 and the lettings done by the Allocations and Transfers Section in 2015.

The total number of allocations done by Dublin City Council in 2015 is 1,661 which includes 112 HAP lettings and 147 RAS lettings. The HAP and RAS lettings are not included in the main report but will be included in the next quarterly report.

If you have any queries regarding this report, please feel free to contact me.

Mary Flynn

Allocations Officer

Email: mary.flynn@dublincity.ie

Tel: 01-2222062

**HOUSING ALLOCATION REPORT 2016
CURRENT WAITING LIST STATISTICS AND 2015 TOTAL LETTINGS REPORT**

CONTENTS - Tables 1 (a)(b)(c) - WAITING LIST FIGURES BY BAND CATEGORY AND AREA
Tables 1 (e)(f)(g) -WAITING LIST FIGURES BY BAND CATEGORY AND AREA COMMITTEE
Tables 2 (a)(b)(c)-WAITING LIST FIGURES BY WAITING TIME AND AREA
Tables 3 (a)(b)(c)-WAITING LIST FIGURES BY BEDSIZE REQUIREMENTS AND AREA
Tables 4 (a)(b)(c)-WAITING LIST FIGURES BY FAMILY SIZE AND AREA
Table 5 (a)-HOUSING WAITING LIST FIGURES BY BEDROOM REQUIREMENTS & WAITING TIME ON LIST
Table 5 (b)- HOUSING WAITING LIST FIGURES BY FAMILY SIZE AND AREA
Table 6 (a)(b)(c)- 2015 LETTING LIST FIGURES BY CATEGORY AND AREA HOUSED
Table 6 (d) - 2015 HOMELESS LETTINGS BY FAMILY SIZE AND AREA COMMITTEE
Table 7 (a)(b)(c)- 2015 LETTINGS LIST FIGURES BY DWELLING SIZE AND AREA HOUSED
Table 8 (a)(b)(c) -2015 LETTINGS LISTS BY CATEGORY AND MONTH
Table 9 (a)(b)(c)- 2015 LETTINGS LISTS BY CATEGORY OF LETTING AND AREA HOUSED

January 2016 HOUSING Waiting List figures by Band Category									TABLE 1 (b)		
Waiting ListCode	Area B	Area D	Area E	Area H	Area J	Area K	Area L	Area M	Area N	Area P	Grand Total
Band 2 Housing list	1773	339	1222	896	734	748	620	450	629	147	7558
Band 2 Housing older	50	3	64	47	26	15	33	40	77	10	365
Band 3 Housing list	3341	495	2142	1025	1078	1016	813	561	973	189	11633
Band 3 Housing older	160	16	121	79	63	71	52	54	106	18	740
Tied Accommodation								1			1
Traveller priority	75	20	31	2	36	9	2			1	176
Housing Medical priority	56	3	30	19	16	19	10	12	5	5	175
Housing medical older	6		14	3	3	3	1	3	6		39
Housing Welfare	32	9	12	11	15	7	4	10	2	2	104
Housing welfare older			2	1	3	3		4	3	1	17
Homeless	467	114	210	237	155	123	135	47	42	17	1547
Housing List Total	5960	999	3848	2320	2129	2014	1670	1182	1843	390	22355

January 2016 Transfer Waiting List figures by Band Category									TABLE 1 (c)		
Waiting List Code	Area B	Area D	Area E	Area H	Area J	Area K	Area L	Area M	Area N	Area P	Grand Total
Band 2 Transfer list	207	46	204	201	152	192	190	121	46	40	1399
Band 2 Transfer older	71	3	61	35	19	29	13	26	38	7	302
Band 3 Transfer list	757	140	561	412	397	362	453	259	128	107	3576
Band 3 Transfer older	44	32	56	44	55	25	63	32	37	12	400
Surrendering larger	11	7	19	9	18	10	16	8	4	5	107
Transfer Medical priority	28	4	26	15	11	12	12	20	3	6	137
Transfer Medical older	3	3	4	8	6	3	4	5	4	1	41
Transfer Welfare	59	14	34	27	48	31	26	12	6	5	262
Transfer welfare older	6	1	2	2	2	1	6	1	2		23
Transfer List Total	1186	250	967	753	708	665	783	484	268	183	6247

January 2016 Combined Waiting List Figures by Band Category											
Waiting List Code	Area B	Area D	Area E	Area H	Area J	Area K	Area L	Area M	Area N	Area P	Grand Total
Housing List Total	5960	999	3848	2320	2129	2014	1670	1182	1843	390	22355
Transfer List Total	1186	250	967	753	708	665	783	484	268	183	6247
Combined Overall Total	7146	1249	4815	3073	2837	2679	2453	1666	2111	573	28602

The Tables Below are broken down by Area Committee *** PLEASE BE AWARE THAT SOME AREA'S ARE INCORPORATED INTO MORE THAN ONE AREA COMMITTEE -
 For example- Area E is included in North West and Central Area figures -----Area L is included in South Central & South East Area figures

January 2016 HOUSING Waiting List Figures by Band Category											TABLE 1 (d)	
Wait List By Area Committee	North Central	North West		Central			South Central			South East		
Waiting List Code	Area B	Area D	Area E	Area E	Area H	Area P	Area J	Area K	Area L	Area L	Area M	Area N
Band 2 Housing list	1773	339	1222	1222	896	147	734	748	620	620	450	629
Band 2 Housing older	50	3	64	64	47	10	26	15	33	33	40	77
Band 3 Housing list	3341	495	2142	2142	1025	189	1078	1016	813	813	561	973
Band 3 Housing older	160	16	121	121	79	18	63	71	52	52	54	106
Tied Accommodation											1	
Traveller priority	75	20	31	31	2	1	36	9	2	2		
Housing Medical priority	56	3	30	30	19	5	16	19	10	10	12	5
Housing medical older	6		14	14	3		3	3	1	1	3	6
Housing Welfare	32	9	12	12	11	2	15	7	4	4	10	2
Housing welfare older			2	2	1	1	3	3			4	3
Homeless	467	114	210	210	237	17	155	123	135	135	47	42
Housing List Total	5960	999	3848	3848	2320	390	2129	2014	1670	1670	1182	1843

January 2106 TRANSFER Waiting List Figures by Band Category											TABLE 1 (e)	
Wait List By Area Committee	North Central	North West		Central			South Central			South East		
Waiting List Code	Area B	Area D	Area E	Area E	Area H	Area P	Area J	Area K	Area L	Area L	Area M	Area N
Band 2 Transfer list	207	46	204	204	201	40	152	192	190	190	121	46
Band 2 Transfer older	71	3	61	61	35	7	19	29	13	13	26	38
Band 3 Transfer list	757	140	561	561	412	107	397	362	453	453	259	128
Band 3 Transfer older	44	32	56	56	44	12	55	25	63	63	32	37
Surrendering larger	11	7	19	19	9	5	18	10	16	16	8	4
Transfer Medical priority	28	4	26	26	15	6	11	12	12	12	20	3
Transfer medical older	3	3	4	4	8	1	6	3	4	4	5	4
Transfer Welfare	59	14	34	34	27	5	48	31	26	26	12	6
Transfer welfare older	6	1	2	2	2		2	1	6	6	1	2
Transfer List Total	1186	250	967	967	753	183	708	665	783	783	484	268

January 2016 Combined Waiting List Figures by Band Category											TABLE 1 (f)	
Wait List By Area Committee	North Central	North West		Central			South Central			South East		
Waiting List Code	Area B	Area D	Area E	Area E	Area H	Area P	Area J	Area K	Area L	Area L	Area M	Area N
Housing List Total	5960	999	3848	3848	2320	390	2129	2014	1670	1670	1182	1843
Transfer List Total	1186	250	967	967	753	183	708	665	783	783	484	268
Combined Total	7146	1249	4815	4815	3073	573	2837	2679	2453	2453	1666	2111

January 2016 HOUSING Waiting List Figures by waiting time										TABLE 2 (a)	
No of years waiting on list	Area B	Area D	Area E	Area H	Area J	Area K	Area L	Area M	Area N	Area P	Grand Total
0 to 1 year	677	90	385	232	204	214	147	133	135	13	2230
1 to 5 years	2917	424	1784	1128	989	969	799	531	901	161	10603
5 to 10 years	2008	406	1362	792	774	673	566	415	612	148	7756
over 10 years	358	79	317	168	162	158	158	103	195	68	1766
Grand Total	5960	999	3848	2320	2129	2014	1670	1182	1843	390	22355

January 2016 TRANSFER Waiting List Figures by waiting time										TABLE 2 (b)	
No of years waiting on list	Area B	Area D	Area E	Area H	Area J	Area K	Area L	Area M	Area N	Area P	Grand Total
0 to 1 year	64	24	54	56	39	24	44	22	11	5	343
1 to 5 years	357	115	302	230	210	158	264	157	75	43	1911
5 to 10 years	430	73	308	247	224	212	232	188	89	54	2057
over 10 years	335	38	303	220	235	271	243	117	93	81	1936
Grand Total	1186	250	967	753	708	665	783	484	268	183	6247

January 2016 COMBINED Waiting List Figures by waiting time										TABLE 2 (c)	
No of years waiting on list	Area B	Area D	Area E	Area H	Area J	Area K	Area L	Area M	Area N	Area P	Grand Total
0 to 1 year	741	114	439	288	243	238	191	155	146	18	2573
1 to 5 years	3274	539	2086	1358	1199	1127	1063	688	976	204	12514
5 to 10 years	2438	479	1670	1039	998	885	798	603	701	202	9813
over 10 years	693	117	620	388	397	429	401	220	288	149	3702
Grand Total	7146	1249	4815	3073	2837	2679	2453	1666	2111	573	28602

January 2016 HOUSING Waiting List Figures by Bedsize Requirements							TABLE 3 (a)				
Bedsize Requirements	Area B	Area D	Area E	Area H	Area J	Area K	Area L	Area M	Area N	Area P	Grand Total
1 bed	3011	491	1901	1650	1029	992	1151	812	1275	247	12559
2 bed	2222	394	1458	498	837	737	380	290	419	95	7330
3 bed	665	107	452	158	234	246	113	69	134	42	2220
4 bed	53	5	33	13	25	34	20	11	12	6	212
5 bed	9	2	4	1	4	5	6		3		34
Housing List Total	5960	999	3848	2320	2129	2014	1670	1182	1843	390	22355

January 2016 TRANSFER Waiting List Figures by Bedsize Requirements							TABLE 3 (b)				
Bedsize Requirements	Area B	Area D	Area E	Area H	Area J	Area K	Area L	Area M	Area N	Area P	Grand Total
1 bed	308	97	276	327	207	148	390	218	157	73	2201
2 bed	445	69	355	232	249	234	245	167	67	73	2136
3 bed	366	66	274	175	213	238	137	87	39	35	1630
4 bed	60	13	50	15	31	44	11	12	5	1	242
5 bed	7	5	12	4	8	1				1	38
Transfer List Total	1186	250	967	753	708	665	783	484	268	183	6247

January 2016 COMBINED Waiting List Figures by Bedsize Requirements							TABLE 3 (c)				
Bedsize Requirements	Area B	Area D	Area E	Area H	Area J	Area K	Area L	Area M	Area N	Area P	Grand Total
1 bed	3319	588	2177	1977	1236	1140	1541	1030	1432	320	14760
2 bed	2667	463	1813	730	1086	971	625	457	486	168	9466
3 bed	1031	173	726	333	447	484	250	156	173	77	3850
4 bed	113	18	83	28	56	78	31	23	17	7	454
5 bed	16	7	16	5	12	6	6		3	1	72
Combined Total	7146	1249	4815	3073	2837	2679	2453	1666	2111	573	28602

January 2016 HOUSING Waiting List Figures by Bedsize Requirements								TABLE 3 (a)			
Bedsize Requirements	Area B	Area D	Area E	Area H	Area J	Area K	Area L	Area M	Area N	Area P	Grand Total
1 bed	3011	491	1901	1650	1029	992	1151	812	1275	247	12559
2 bed	2222	394	1458	498	837	737	380	290	419	95	7330
3 bed	665	107	452	158	234	246	113	69	134	42	2220
4 bed	53	5	33	13	25	34	20	11	12	6	212
5 bed	9	2	4	1	4	5	6		3		34
Housing List Total	5960	999	3848	2320	2129	2014	1670	1182	1843	390	22355

January 2016 TRANSFER Waiting List Figures by Bedsize Requirements								TABLE 3 (b)			
Bedsize Requirements	Area B	Area D	Area E	Area H	Area J	Area K	Area L	Area M	Area N	Area P	Grand Total
1 bed	308	97	276	327	207	148	390	218	157	73	2201
2 bed	445	69	355	232	249	234	245	167	67	73	2136
3 bed	366	66	274	175	213	238	137	87	39	35	1630
4 bed	60	13	50	15	31	44	11	12	5	1	242
5 bed	7	5	12	4	8	1				1	38
Transfer List Total	1186	250	967	753	708	665	783	484	268	183	6247

January 2016 COMBINED Waiting List Figures by Bedsize Requirements								TABLE 3 (c)			
Bedsize Requirements	Area B	Area D	Area E	Area H	Area J	Area K	Area L	Area M	Area N	Area P	Grand Total
1 bed	3319	588	2177	1977	1236	1140	1541	1030	1432	320	14760
2 bed	2667	463	1813	730	1086	971	625	457	486	168	9466
3 bed	1031	173	726	333	447	484	250	156	173	77	3850
4 bed	113	18	83	28	56	78	31	23	17	7	454
5 bed	16	7	16	5	12	6	6		3	1	72
Combined Total	7146	1249	4815	3073	2837	2679	2453	1666	2111	573	28602

January 2016 HOUSING Waiting List Figures by Family Size									TABLE 4 (a)		
Family Size	Area B	Area D	Area E	Area H	Area J	Area K	Area L	Area M	Area N	Area P	Grand Total
Single	2774	452	1731	1526	953	921	1051	754	1155	227	11544
Couple	204	29	155	119	65	62	93	54	116	18	915
Families	2982	518	1962	675	1111	1031	526	374	572	145	9896
Housing list Total	5960	999	3848	2320	2129	2014	1670	1182	1843	390	22355

January 2016 TRANSFER Waiting List Figures by Family Size									TABLE 4 (b)		
Family Size	Area B	Area D	Area E	Area H	Area J	Area K	Area L	Area M	Area N	Area P	Grand Total
single	280	81	236	293	174	125	346	183	140	61	1919
couple	27	16	41	38	32	23	44	32	15	10	278
Families	879	153	690	422	502	517	393	269	113	112	4050
Transfer List Total	1186	250	967	753	708	665	783	484	268	183	6247

January 2016 COMBINED Waiting List Figures by Family Size									TABLE 4 (c)		
Family Size	Area B	Area D	Area E	Area H	Area J	Area K	Area L	Area M	Area N	Area P	Grand Total
single	3054	533	1967	1819	1127	1046	1397	937	1295	288	13463
couple	231	45	196	157	97	85	137	86	131	28	1193
Families	3861	671	2652	1097	1613	1548	919	643	685	257	13946
Transfer List Total	7146	1249	4815	3073	2837	2679	2453	1666	2111	573	28602

January 2016 HOUSING Waiting List Figures by Bedsize requirements & Time on List										TABLE 5 (a)		
Size	No of years on list	Area B	Area D	Area E	Area H	Area J	Area K	Area L	Area M	Area N	Area P	Grand Total
one bed	0 to 1 year	398	55	198	169	112	114	112	93	94	13	1358
	1 to 5 years	1564	223	977	836	538	498	570	374	661	116	6357
	5 to 10 years	926	184	627	548	332	336	368	271	408	87	4087
	over 10 years	123	29	99	97	47	44	101	74	112	31	757
one bed Total		3011	491	1901	1650	1029	992	1151	812	1275	247	12559
Size	No of years on list	Area B	Area D	Area E	Area H	Area J	Area K	Area L	Area M	Area N	Area P	Grand Total
two bed	0 to 1 year	231	29	158	53	81	76	31	33	33		725
	1 to 5 years	1118	173	652	242	376	370	193	128	194	37	3483
	5 to 10 years	760	163	541	169	331	231	131	115	148	39	2628
	over 10 years	113	29	107	34	49	60	25	14	44	19	494
two bed Total		2222	394	1458	498	837	737	380	290	419	95	7330
Size	No of years on list	Area B	Area D	Area E	Area H	Area J	Area K	Area L	Area M	Area N	Area P	Grand Total
three bed	0 to 1 year	43	6	26	10	10	24	3	6	7		135
	1 to 5 years	215	24	147	46	72	88	30	26	43	5	696
	5 to 10 years	298	58	180	69	102	93	54	25	49	20	948
	over 10 years	109	19	99	33	50	41	26	12	35	17	441
three bed Total		665	107	452	158	234	246	113	69	134	42	2220
Size	No of years on list	Area B	Area D	Area E	Area H	Area J	Area K	Area L	Area M	Area N	Area P	Grand Total
four bed	0 to 1 year	5		3				1	1	1		11
	1 to 5 years	15	2	7	4	2	11	5	3	2	3	54
	5 to 10 years	22	1	12	6	9	13	9	4	6	2	84
	over 10 years	11	2	11	3	14	10	5	3	3	1	63
four bed Total		53	5	33	13	25	34	20	11	12	6	212
Size	No of years on list	Area B	Area D	Area E	Area H	Area J	Area K	Area L	Area M	Area N	Area P	Grand Total
five bed	0 to 1 year					1						1
	1 to 5 years	5	2	1		1	2	1		1		13
	5 to 10 years	2		2				4		1		9
	over 10 years	2		1	1	2	3	1		1		11
five bed Total		9	2	4	1	4	5	6		3		34

January 2016 HOUSING Waiting List Figures by Family Size										TABLE 5 (b)		
	Family Size	Area B	Area D	Area E	Area H	Area J	Area K	Area L	Area M	Area N	Area P	Grand Total
	single	2774	452	1731	1526	953	921	1051	754	1155	227	11544
	single + 1	1290	219	776	261	476	405	182	144	180	51	3984
	single + 2	577	140	425	99	218	206	68	58	79	28	1898
	single + 3	178	37	110	37	59	76	18	5	24	9	553
	single + 4	41	6	27	13	19	20	9	8	3	3	149
	single + 5	7		7	1	6	6		1	4	1	33
	single + 6	1	1	5	2	2	3	2				16
	single + 7	1				1						2
	single + 8					1						1
	Singles Total	4869	855	3081	1939	1735	1637	1330	970	1445	319	18180
	couple	204	29	155	119	65	62	93	54	116	18	915
	couple + 1	307	43	219	96	110	105	90	68	104	19	1161
	couple + 2	338	43	232	99	121	113	86	57	121	23	1233
	couple + 3	155	20	116	47	61	46	38	21	35	4	543
	couple + 4	55	5	32	12	26	33	14	6	16	4	203
	couple + 5	22	2	7	6	8	11	10	5	2	3	76
	couple + 6	6	2	4	2	2	5	4	1	2		28
	couple + 7	2	1			1	1	2		2		9
	couple + 8	1		1			1	3				6
	couple + 9			1								1
	Couples Total	1090	145	767	381	394	377	340	212	398	71	4175
	Housing List Total	5959	1000	3848	2320	2129	2014	1670	1182	1843	390	22355

Overall Housing & Transfer Lettings for 2015											TABLE 6 (a)
Priority or Points	Area B	Area D	Area E	Area H	Area J	Area K	Area L	Area M	Area N	Area P	Grand Total
Band 2	30	28	54	63	30	7	64	42	9	5	332
Band 3	47	24	63	48	24	16	28	16	4	1	271
Detenancing		2	5		6	22	32	7	2	4	80
Essential Maintenance	1						2				3
Financial Contribution	2		5	1	2	1		1	2		14
Fire Emergency		1			2	1	2			1	7
Flood Emergency								1			1
Homeless Priority	71	30	50	78	40	13	67	36	11	17	413
Medical Priority	9	8	16	11	10	12	17	5	1	2	91
Mortgage to Rent	7	2	16	4	11	3	2				45
Surrender Larger	3	2	6	2	2	1	2	1	1		20
Traveller Priority	8	2	3		3		2	1			19
Welfare Priority	14	10	5	19	16	7	17	15	3		106
Grand Total	192	109	223	226	146	83	235	125	33	30	1402

2015 Housing Lettings by category and Area Housed											TABLE 6 (b)
Priority or Points	Area B	Area D	Area E	Area H	Area J	Area K	Area L	Area M	Area N	Area P	Grand Total
Band 2	19	18	33	47	22	4	53	27	5	4	232
Band 3	26	13	37	29	15	7	19	13	4	1	164
Financial Contribution	2		5	1	2	1		1	2		14
Homeless Priority	71	30	50	78	40	13	67	36	11	17	413
Medical Priority	5	4	11	6	8	6	9	3		1	53
Mortgage to Rent	7	2	16	4	11	3	2				45
Traveller Priority	8	2	3		3		2	1			19
Welfare Priority	11	6	2	15	6	5	11	9	1		66
Grand Total	149	75	157	180	107	39	163	90	23	23	1006

2015 Transfer Lettings by category and Area Housed											TABLE 6 (c)
Priority or Points	Area B	Area D	Area E	Area H	Area J	Area K	Area L	Area M	Area N	Area P	Grand Total
Band 2	11	10	21	16	8	3	11	15	4	1	100
Band 3	21	11	26	19	9	9	9	3			107
Detenancing		2	5		6	22	32	7	2	4	80
Essential Maintenance	1						2				3
Fire Emergency		1			2	1	2			1	7
Flood Emergency								1			1
Medical Priority	4	4	5	5	2	6	8	2	1	1	38
Surrender Larger	3	2	6	2	2	1	2	1	1		20
Welfare Priority	3	4	3	4	10	2	6	6	2		40
Grand Total	43	34	66	46	39	44	72	35	10	7	396

TABLE 6 (d)

Total Homeless Housed 2015	Central Area			NC Area	North West Area		South Central Area			South East			Grand Total
	E	H	P	B	D	E	J	K	L	L	M	N	Grand Total
Homeless Singles	19	49	10	40	5	19	18	8	55	55	29	8	241
Homeless Families	31	29	7	31	25	31	22	5	12	12	7	3	172
Homeless Total	50	78	17	71	30	50	40	13	67	67	36	11	413

Overall Housing & Transfer Lettings for 2015 by Dwelling Size and Area Housed											TABLE 7 (a)
Dwelling Size	Area B	Area D	Area E	Area H	Area J	Area K	Area L	Area M	Area N	Area P	Grand Total
Bedsit	50	19	27	30	19	19	31	30	14	5	244
1-bed	45	29	69	125	46	13	105	48	12	13	505
2-bed	45	40	62	63	62	28	78	43	7	10	438
3-bed	46	19	63	7	17	22	18	4		1	197
4-bed	6	2	2	1	2	1	3			1	18
Grand Total	192	109	223	226	146	83	235	125	33	30	1402

2015 Housing Lettings by Dwelling Size and Area Housed											TABLE 7 (b)
Dwelling Size	Area B	Area D	Area E	Area H	Area J	Area K	Area L	Area M	Area N	Area P	Grand Total
Bedsit	43	11	25	26	19	14	27	23	12	4	204
one bed	32	16	42	101	36	6	76	32	7	9	357
two bed	41	36	49	50	43	12	55	35	4	9	334
three bed	28	11	39	3	9	6	4				100
Four bed	5	1	2			1	1			1	11
Grand Total	149	75	157	180	107	39	163	90	23	23	1006

2015 Transfer Lettings by Dwelling Size and Area Housed											TABLE 7 (c)
Dwelling Size	B	D	E	H	J	K	L	M	N	P	Grand Total
Bedsit	7	8	2	4		5	4	7	2	1	40
one bed	13	13	27	24	10	7	29	16	5	4	148
two bed	4	4	13	13	19	16	23	8	3	1	104
three bed	18	8	24	4	8	16	14	4		1	97
four bed	1	1		1	2		2				7
Grand Total	43	34	66	46	39	44	72	35	10	7	396

2015 Total Lettings DCC, RAS Voluntary												
Category Of Award	Housing List											TABLE 8 (a)
	JAN	FEB	MAR	APR	MAY	JUNE	JULY	AUG	SEPT	OCT	NOV	DEC
Band 2	26	18	7	23	24	10	16	8	8	14	10	8
Band 3	15	16	12	5	10	5	16	9	5	9	8	7

Overall Priority Cases												
Medical	4	3	2	3		2	4	2	3	4	2	7
Welfare	6	5	4	1	8	1	8	6	5	1	3	3
Traveller priority	1	2		2	1	2	1	1		3	1	2
Fire Emergency												
Surrendering Larger												
Tied Accommodation												
Detenancing												
Essential Maintenance												
Voluntary	7	32	7	5	19	12	27	2	9	6	3	13
Unable to afford												
Homeless DCC	19	17	25	22	36	17	21	18	18	20	19	18
Homeless - Voluntary	11	12	18	7	6	11	24	11	15	12	14	22
Financial Contribution	1	1	1	2	1	4	2	2				
Mortgage to Rent	2	2	1	2	3	3	5	3	7	6	4	7
HOUSING LIST LETTINGS TOTAL	92	108	77	72	108	67	124	62	70	75	64	87

2015 Total Lettings DCC, RAS Voluntary												
Category Of Award	Transfer List											
	JAN	FEB	MAR	APR	MAY	JUNE	JULY	AUG	SEPT	OCT	NOV	DEC
Band 2	7	3	9	10	9	9	6	5	5	12	3	6
Band 3	11	4	2	2	1	6	8	6	4	3	9	5

TABLE 8 (b)

Overall Priority Cases												
Medical	1	1	3	4	3	1	3	3		6	2	7
Welfare	3	2	1	3	4	1	1	7	3	3	5	2
Traveller priority												
Fire Emergency		1		1	2		1		1	1		1
Surrendering Larger	1	3	1	5	1	2	1	2	2		1	1
Tied Accommodation												
Detenancing	8	4	5	5	5	13	3	8	4	2	11	11
Essential Maintenance				1			1					
Voluntary	4	9	15	7	11	5	8	1	4		6	3
Unable to afford												
Homeless DCC												
Homeless - Voluntary												
Financial Contribution												
Mortgage to Rent												
TRANSFER LETTINGS LIST TOTAL	35	27	36	38	36	37	32	32	23	27	37	36

TABLE 8 (c)

2015 Total Lettings ,RAS, RAS Voluntary	JAN	FEB	MAR	APR	MAY	JUNE	JULY	AUG	SEPT	OCT	NOV	DEC
RAS New Lettings	0	4	5	5	4	5	0	15	7	7	12	9
RAS Transfers	0	0	0	1	0	0	0	0	0	0	0	0
Contract Ended Transfer	6	1	5	5	3	6	3	2	6	5	2	3
Existing Contracts Renewed	0	0	0	0	0	0	0	0	0	0	0	0
RAS Voluntary	0	1	0	0	0	1	0	0	0	1	1	0
RAS TOTAL	6	6	10	11	7	12	3	17	13	13	15	12

Overall Housing & Transfer Lettings For 2015 by category of Letting and Area Housed											TABLE 9 (a)
Category of letting	Area B	Area D	Area E	Area H	Area J	Area K	Area L	Area M	Area N	Area P	Grand Total
Bungalow		2			1						3
Maisonettes		1	3		1	5					10
Mortgage to Rent	6	2	16	4	11	3	2				44
New Refurbished House							1				1
Newbuild Apartment		1			17						18
Newbuild House	2				3						5
Previously Occupied (Apartment)	7	27	8	85	29	3	152	63	8	11	393
Previously Occupied (House)	20	15	25	9	11	22	4	1	1		108
Purchase of Previously Occupied Dwelling	24	5	13	2	16	18	5			5	88
Senior Citizen Existing unit	67	32	66	26	40	31	13	46	19	10	350
Senior Citizen new build Unit			1								1
Social Leasing	1	1		1							3
Voluntary Housing	65	23	91	99	17	1	58	15	5	4	378
Grand Total	192	109	223	226	146	83	235	125	33	30	1402

2015 Housing Lettings by Category of Letting and Area Housed											TABLE 9 (b)
Category of letting	Area B	Area D	Area E	Area H	Area J	Area K	Area L	Area M	Area N	Area P	Grand Total
Bungalow		1			1						2
Maisonettes		1	3		1	5					10
Mortgage to Rent	6	2	16	4	11	3	2				44
Newbuild Apartment					7						7
Newbuild House	2										2
Previously Occupied (Apartment)	6	22	6	72	25	2	102	47	5	10	297
Previously Occupied (House)	16	7	16	2	7	7					55
Purchase of Previously Occupied Dwelling	11	4	11	2	11	2	2			3	46
Senior Citizen Existing unit	49	17	44	19	33	19	6	28	14	6	235
Social Leasing	1	1		1							3
Voluntary Housing	58	20	61	80	11	1	51	15	4	4	305
Grand Total	149	75	157	180	107	39	163	90	23	23	1006

2015 Transfer Lettings by Category of Letting and Area Housed											TABLE 9 (c)
Category of letting	Area B	Area D	Area E	Area H	Area J	Area K	Area L	Area M	Area N	Area P	Grand Total
Bungalow		1									1
New Refurbished House							1				1
Newbuild Apartment		1			10						11
Newbuild House					3						3
Previously Occupied (Apartment)	1	5	2	13	4	1	50	16	3	1	96
Previously Occupied (House)	4	8	9	7	4	15	4	1	1		53
Purchase of Previously Occupied Dwelling	13	1	2		5	16	3			2	42
Senior Citizen Existing unit	18	15	22	7	7	12	7	18	5	4	115
Senior Citizen new build Unit			1								1
Voluntary Housing	7	3	30	19	6		7		1		73
Grand Total	43	34	66	46	39	44	72	35	10	7	396

**The Chairman and Members of
North West Area Committee.**

Meeting: 16th February 2016

Item No: 21

Sports & Recreation Report

- **Silver Startbox Programme:** Commencing the week of the 15th February in the following Primary Schools: St Joseph's, Poppintree; OLV, Ballymun and St Canice's of Finglas and Secondary Schools: Trinity Comp, Ballymun, Scoil Eoin of Finglas and Scoil Chiarain, Glasnevin. During these sessions, the students will drive for a place in the Gold Sessions, at the High Performance Gym, at the National Stadium, Dublin, where only a select few will prove good enough to progress to the Gold and The Showcase Finals.
- The boxing officers will be working with a total of eight Youthreach Centres from across the city, and will be putting the participants through their paces at The High Performance Gym at The National Stadium.
- **Schools Soccer Coaching:** Taking place every Tuesday at Virgin Mary GNS from 9 – 10.30am, St. Kevin's College Finglas East from 9am – 12pm and in Trinity Comprehensive School from 10.30am – 12pm. Sessions are led by Futsal Hub students on placement.
- **Soccer Coach Education:** Strength & Conditioning Workshop at the Oscar Traynor Centre on Wednesday 17th February. Kickstart 2 at Leisure Point Finglas on Saturday 27th and Sunday 28th February.
- **Late Night Leagues:** Started on Friday 12th February for 4 weeks in Ballymun (Trinity Comprehensive School), Finglas (Rivermount Hall) and Aughrim St Sports Complex. The citywide finals will be on Friday 11th March in Irishtown Stadium.
- **Sport & Fitness Ballymun and Finglas:** Children's swimming lessons recommenced on the 15th February and cost €36 per child for 6 weeks for children aged 5 years and up. The Astro Turf pitches have had new stop netting fitted. There is some availability and bookings can be made over the phone.
- **Ballymun Bulldogs:** Tag rugby 'pop up club' targeting boys and girls aged 8 to 12 years in Ballymun. All welcome, no experience required! Every Monday in Poppintree Community Sports Centre from 5 – 6pm. Cost is €1 per child. Contact: John McDonald (DCC Sports Officer) 087 112 7291, Eileen Gleeson (DCC Sports Officer) 086 815 0821, Stephen Maher (Leinster Rugby) 086 199 4569.
- **Jumping Jacks:** A 10 week programme that aims to develop the basic motor skills necessary for participation in physical activity and sports. The programme targets boys and girls aged 8 to 12 years. All children are referred from various Aisling Projects in Ballymun. The programme takes place on Tuesdays in Poppintree

Community Sports Centre from 4 – 5pm. Contact: John McDonald (DCC Sports Officer) 087 112 7291.

- **BRYR Sports:** This is a weekly sports group for children from BRYR where there are different sports activities and games for the children every Wednesday in Poppintree Community Sports Centre from 3 – 4pm. There is also a weekly activity programme for children aged 10 to 12 years every Thursday in the same venue from 3 – 4pm. Contact: Eileen Gleeson (DCC Sports Officer) 086 815 0821 or John McDonald (DCC Sports Officer) 087 112 7291.
- **PE Expo:** This is a national exhibition competition for theory based research projects in Physical Education for 2nd year, TY and 5th year students, taking place on Friday 11th March at Trinity Comprehensive School, Ballymun from 9.30am – 3.30pm. Students will have the chance to present their project to a panel of expert judges. There will also be a sports programme on the day where children will have the chance to try various different sports. Contact: Eileen Gleeson (DCC Sports Officer) 086 815 0821, John McDonald (DCC Sports Officer) 087 112 7291, Paddy O'Reilly (Trinity Comprehensive School) 086 1743 836.
- **Snorkelling:** The Cabra Snorkelling Club operates every Wednesday from 6 – 9pm in Sport & Fitness Ballymun Pool. The programme encourages young people aged 13-16 years to participate in a Discover Snorkel Certified Programme. The programme is delivered in partnership between Dublin City Council Sports Officer Maz Reilly and a Youth worker from the local youth service.
- **Basketball:** Taking place on Monday evenings from 5 – 6pm in Cabra Parkside Community & Sports Complex. The club allows young people the opportunity to play basketball in a fun, social and friendly atmosphere.
- **Parkside Cross Country:** The event will take place in John Paul Park, Cabra Parkside, Cabra, Dublin 7 on Wednesday 2nd March with races beginning at 11.30am. This is the 9th year and it continues to grow each year, with over 900 participating in 2015. The event is organised in partnership between Mary McKenna from Celtic Athletic Club and Maz Reilly Dublin City Council Sports Officer. The event caters for both primary and secondary level students across a range of distances to cater for their physical capabilities.

Contact details

Niamh Redmond, Communications Officer: niamh.redmond@dublincity.ie

Maz Reilly, Sports Officer: marielouise.reilly@dublincity.ie

Niall Mc Donald, Sports Officer: niall.mcdonald@dublincity.ie

John McDonald, Sports Officer: john.mcdonald@dublincity.ie

Eileen Gleeson, Sports Officer: eileenb.gleeson@dublincity.ie

Jamie Wilson, FAI Soccer: jamie.wilson@fai.ie

Paul Whelan, FAI Soccer: paul.whelan@fai.ie

Oisín Fagan, Boxing: oisinfagan@gmail.com

Fintan McAllister, Cricket: fintan.mcallister@cricketleinster.ie

Stephen Maher, Rugby: stephen.maher@leinsterrugby.ie

Report by

Niamh Redmond; Communications Officer, Dublin City Sport & Wellbeing Partnership

**The Chairman and Members of
North West Area Committee.**

Meeting: 16th February 2016

Item No: 24

Ballymun Area Office Report February 2016

- 1. Community Update**
- 2. Housing/Estate Management**
- 3. Ballymun Town Civic Alliance**
- 4. Safer Ballymun**
- 5. Other Significant Updates**

1. Community Update

The New Community Development Team is preparing their calendar of events and their program of community engagement for 2016.

They have met with a number of community groups in relation to the following: 1916 Commemoration Events, Community Garden proposal for Sandyhill Area, Older Persons Dance Project, and Modular Housing Plans (22 new Units).

Events in January included holding regular coffee mornings in Albert College Senior Citizens Complex. The team met with the Summer Project Coordinator to arrange network meetings in advance of this year's summer projects. Meetings were held with Setanta and Axis in relation to upcoming events for the year including BEO Festival, Otherworld etc. The team worked in conjunction with the Sports Development Officer to arrange and facilitate a snooker event in Cross Guns Snooker Hall and Civic Offices and also attended Comhairle Na nÓg in the Wood Quay Venue in January. Finally, the team worked in conjunction with the Planning Department in the consultation process encouraging young people to engage in the new Local Area Plan for Ballymun.

Remaining Blocks

The two blocks at Balbutcher Lane and Joseph Plunkett Tower have been demolished. The programme of clearing the site of the rubble is ongoing.

C.C.T.V

The C.C.T.V system is working well at present. We will be carrying out upgrading of the cameras in Balbutcher Park in the coming months.

Cleansing / Waste Management

Waste Management and the Area Office are continuing to combat illegal dumping at open spaces. These measures include using the C.C.T.V system to monitor and identify those responsible. The Area Office has targeted illegal dumping in St Margarets Road at the Balbutcher Lane junction and around Musgraves. Forestwood, Coultry and Knowth Court were also monitored over the last month and this resulted in a number of tenants being called in and warned about illegal dumping. Our cleansing crew is continuing with the cleaning of the Courts in Ballymun which are cleaned on a rota basis.

Public Domain

The Ballymun Office now has a member of staff assigned to issues relating to Public Domain. Issues which can be reported include illegal dumping, graffiti, broken footpaths and open spaces. Complaints can be logged by calling to the public counter or by phoning 222 5610.

2. Housing/Estate Management

Ballymun Rent Assessment Update

January 2016

Assessments	156
Permission To Resides	0
Refunds	5
Opening of Accounts	5
Closing of Accounts	6
Front Counter Calls	340
Window Replacements	5

Ballymun Lettings January 2016

Allocation Category	Housing List	Transfer List
Band 1 Priority		
Welfare		
Travellers		
Surrendering Larger		
Medical	1	
Homeless	1	
Band 2	1	
Band 3		
Sub Total	3	
Total Lettings	3	

Estate Management January 2016

No of Anti social complaints per 1997 act Drug Related	2
No of Anti social complaints per 1997 act Not Drug Related	14
No of other Complaints	
Total Complaints	16
No of Anti Social Interviews per 1997 act	
No of Other Interviews	7
Total Interviews	7
No of Requests for mediation	
No of Complaints referred to central unit for Action	
No of Section 20 Evictions	
No of excluding Orders applied for by Tenant	
No of Excluding orders applied for by DCC	
No of surrender of Tenancies due to Anti Social Behaviour	
No of Notice to Quits sent to Central Unit	
No of Court Orders Granted	
No of Appeals / Judicial Reviews Challenges	
No of Warrants executed (Evictions)	

Project Estate Officer's Report

Pyrite

Remediation work on some of the units affected by pyrite has commenced. Tenants have been temporarily relocated to Hamptonwood. Surveys are ongoing in Carton.

Shangan Avenue

Snagging and handover of these units is nearly complete.

Magenta Crescent

The 1916 commemorative committee is currently raising funds through car boot sales and grant applications, they have regular meetings in the Swiss Cottage with about 15 members. The residents in Magenta are very active in area clean ups, with Dublin City Council supplying the cleaning equipment and removing any waste required, this has mainly stopped now for Christmas and will resume shortly in the new year. The pedestrian crossing is still an ongoing issue which is still going ahead, the planning and design has been completed and funding is now the obstacle. Lidl have agreed to pay for the crossing subject to an agreed valuation, this issue has been appealed to an Bórd Pleanála.

3. Ballymun Town Civic Alliance

The Alliance met on 28th January. A presentation on the Ballymun Retail Study was given, followed by a discussion on the findings. Pamela Connolly gave an update on the progress of the Ballymun Local Area Plan. This was the last Civic Alliance Meeting chaired by Tony Boyle, who was thanked by the Committee for his contribution to both the Civic Alliance and the Ballymun Area. The new Chairperson will be Deiric O'Broin, CEO of NorDubco. There was an update from representatives of each of the sub committees, Physical/Environmental/Social and Economic. Fiona Descoteaux gave an update on the establishment of Innovate Dublin, followed by a brief tour of the Hub Innovation space. The next Physical /Environmental Sub Committee meeting is scheduled for 25th February and the next meeting of the Social Sub Committee is due on 29th February 2016.

Ballymun Economic Strategy

A draft 5 year economic plan has been completed. The plan was reviewed and discussed by the Economic sub-committee at on 6th Nov 2015. The committee provided input and feedback which will be incorporated into the plan and reviewed again before submission to the Civic Alliance in Mar 2016. The Economic Development Officer has already commenced implementing some of the economic objectives.

Stimulating economic activity

i. **Free Wi-Fi for Plaza** – a license agreement has been agreed with Magnet Networks for the installation and provision of free Wi-Fi on the Plaza. However the project had been held up slightly because a method of installation could not be agreed between the building Architect and Magnet. The proposed installation was forwarded to DCC Structural Engineer Peter Finnegan who outlined some recommendations for the installation. Air Fibre has confirmed that they are satisfied with Peters recommended approach and finally we are now in a position to raise a Manager's Order to go ahead with the installation.

ii. **Vacant Neighbourhood retail units** – The Economic Development Officer now has access to all available units. A brochure has been produced to market each of the units and 'TO LET' signs have been produced. The current status of vacant DCC units is:

Location	Status	Comments
Coultry Unit B	T&C's offered for a new café	A Planning application has been submitted for change of use.
Coultry Unit C & D	Vacant	Units require remedial works and will be available for let in

		Feb 2016
Shangan Court Unit 2	Terms & conditions on a one year license have been offered for an electrical appliance retailer	T&C's have been agreed
Turnpike Santry Cross Unit 3	Pieta House have taken unit temporarily	Will relocate to Coultry NC after remedial works have been completed
Sillogue, Unit 3	T&C's offered and accepted for a barber shop	Shop will be ready for opening in Jan 2016

There are only 2 units in Coultry under the remit of DCC available to rent. There is remedial works being carried out on these units and once completed 'To Let' signs will be displayed and we will be in a position to start generating interest.

iii Event – 'StartUp Ballymun' 10th march 2016

Following on from the Succeed in Business event in October 2015 an event titled 'StartUp Ballymun' will be held in the Council Chamber on 10th March 2016. The objective of the event is to promote enterprise and business opportunities by:

- Inviting successful entrepreneurs and founders to speak as role models
- Provide information from readily available services of DCC, the LEO and other partner supports

Our target audience is people from Ballymun and the Northside interested in starting up a business in Ballymun and nearby.

iv. Enterprise Unit database

A database of all publicly and privately owned units in Ballymun is near completion. The database will include:

- Location map
- Drawings
- Photos
- Owner details
- Status (Receivership / available etc.)

v. CoderDojo www.coderdojo.com

CoderDojo is a global movement of free, volunteer-led, community based programming clubs for young people. At a Dojo young people between 7 and 17 learn how to code, develop websites, apps, programs, games and explore technology in an informal and creative environment. In addition to learning to code attendees meet like minded people and are exposed to the possibilities of technology.

Within the CoderDojo Movement there is a focus on community, peer learning, youth mentoring and self led learning, with an emphasis on showing how coding is a force for change in the world.

Over the coming weeks the Economic Development Officer will be exploring the possibility of setting up a 'Dojo' in Ballymun with the Social Innovation Hub and Andrew Keogh of Bread & Circus.

vi. Enterprise Space

The retail units in Shangan will become available in 2017 once the Rediscovery Centre relocates to the old Boiler House. I will be exploring different options to make best use of this space.

3. Ballymun4Business

A B4b network meeting was hosted in the Council Chamber on 9th February 2016. 20 businesses from the area turned up and several more expressed an interest in the network but were unable to attend this meeting. The purpose of the meeting was to encourage members to form an executive committee and to highlight the benefits of business supporting the community for the benefit of the local economy. The B4b website www.b4b.ie has been reactivated and the Facebook page is now back in use.

Jamie Connolly of Ballymun Tidy Towns gave a presentation encouraging more local business to get involved with T/T and highlighted the positive impact working in the community can have on business. The group were given a tour of the new Social Innovation Hub and there was a very positive atmosphere during the meeting and the businesses are keen to meet again soon. The next meeting is scheduled for Tuesday 16th February and will take place in the Social Innovation Hub.

The plan for B4b over the coming months will be to:

- Appoint Executive Committee (16th Feb)
- Increase membership
- Invest in promotional material such as banners / business cards
- Carry out case studies of local business to feature on the website and Social Media
- Short 90 second videos featuring each of the members

4. Safer Ballymun

The final Safer Ballymun meeting of 2015 took place on December 10th last and the first meeting of 2016 took place on February 9th. The main issue discussed on the night was the crime statistics for the area.

The next Safer Ballymun meeting is scheduled for April 12th 2016.

Drumcondra Glasnevin Community Forum

The next meeting is scheduled for March 30th.

5. Other significant updates

The original ten year funding for Youngballymun will be complete in the middle of 2016. Recently Youngballymun was informed that funding for the programme would not be extended. This would be a significant blow for the area.

Issues with Santry Community Centre are nearing resolution and it is hoped that a licence will be in put in place in the near future.

The Housing Office has now relocated to the 2nd floor of the Ballymun Civic Centre.

Mary Taylor
Assistant Area Manager

**The Chairman and Members of
North West Area Committee.**

Meeting: 16th February 2016

Item No: 25

With reference to the proposed grant of lease of Workshop 1, Poppintree Neighbourhood Centre, Ballymun, Dublin 11 to Quinns Convenience Store Limited

Quinns Convenience Store Limited currently holds leases in a number of retail Units at Poppintree Neighbourhood Centre and has also been granted successive licence agreements for storage purposes in Workshop 1 Poppintree Neighbourhood Centre. The last of these licence agreements terminated on the 31st November 2015.

The Chief Valuer has now agreed terms with Quinns Convenience Store Limited for the grant of a lease in Workshop 1 Poppintree Neighbourhood Centre, which is shown outlined red and coloured pink on Map Index No.SM-2013-0802, a copy of which is submitted with this report.

It is therefore proposed to grant a lease of Workshop 1 Poppintree Neighbourhood Centre, Ballymun, Dublin 11, subject to the following terms and conditions:

1. That the lease shall be for a term of five years from the 1 December 2015.
2. That the rent shall be €5,880 (five thousand eight hundred and eighty euro) per annum, payable quarterly in advance by standing order or electronic funds transfer.
3. That the subject property shall be used solely for storage purposes, during the hours of 8.30 am to 10 pm daily.
4. That the tenant shall be responsible for all outgoings associated with its use of the subject property including, inter alia, service charges, taxes, rates, utilities and waste disposal.
5. That the tenant shall be responsible for internally repairing and insuring the subject property.
6. That the tenant shall be responsible for fully insuring the property and shall indemnify Dublin City Council against any and all claims arising from its use of the property. Public Liability Insurance (minimum of €6.5 million) and Employers Liability Insurance (minimum of €13 million) shall be required.
7. That the tenant shall not assign or sublet without the prior written consent of the Landlord.

8. That the tenant shall not carry out any structural alterations or erect any external signage without the prior written consent from the Landlord.
9. That the tenant shall leave the building clean and tidy upon termination of this lease.
10. That the applicant shall ensure that the rear access gate, without hindrance to the business activities of other tenants in Poppintree Lane, is secured and locked by 7pm seven days a week.
11. That the lease will be subject to any other terms and conditions as deemed appropriate by the Council's Law Agent.
12. That the applicant shall sign a Renunciation of Rights to a New Tenancy.
13. That the applicant shall be responsible for the payment of any Stamp Duty and VAT liability that may arise on the creation of this lease.
14. That each party shall be responsible for their own fees and costs incurred in this matter.

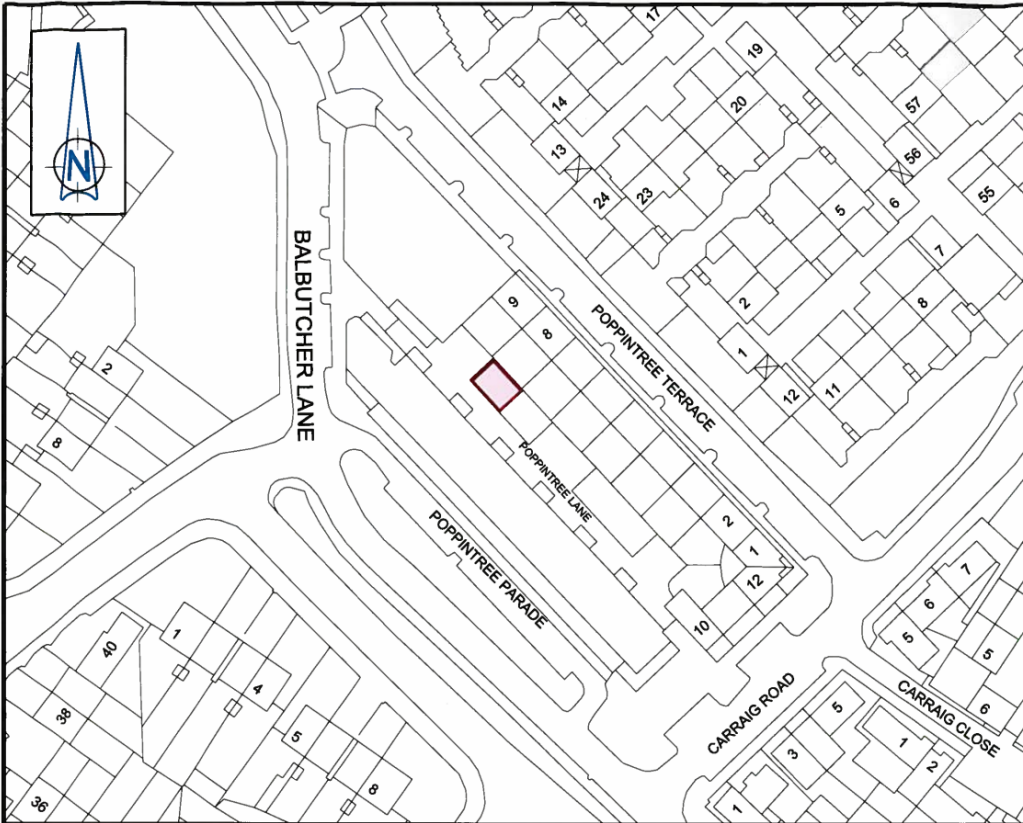
The grant of the lease shall be subject to such conditions as to title to be furnished as the Law Agent in his discretion shall stipulate.

The dates for the performance of any of the requirements of the proposed agreement may be amended at the absolute discretion of the Executive Manager.

No agreement enforceable at law is created or intended to be created until an exchange of contracts has taken place.

Paul Clegg


Executive Manager



POPPINTREE PARADE - Workshop 1

Map for Information

Quinn's Convenience Store Ltd.

 Dublin City Council <small>Comhairle Cathrach Baile Átha Cliath</small>	SURVEY AND MAPPING DIVISION <i>Rannán Suirbhéireachta agus Léarscailithe</i> ENVIRONMENT AND ENGINEERING DEPARTMENT <i>An Roinn Comhshaoil agus Innealtóireachta</i>
---	---

O.S REF 3131-09	SCALE 1:1000
DATE 29-10-2013	SURVEYED / PRODUCED BY T. Curran

FILE NO	INDEX No	FOLDER No	CODE	DWG No	REV
SM-2013-0802-0204-C5-001-A.dgn					

THIS MAP IS CERTIFIED TO BE COMPUTER GENERATED BY DUBLIN CITY COUNCIL FROM ORDNANCE SURVEY DIGITAL MAPBASE
 SURVEY, MAPPING AND RELATED RESEARCH APPROVED

MICHAEL PHILLIPS
CITY ENGINEER

APPROVED _____
THOMAS CURRAN
 ACTING MANAGER LAND SURVEYING & MAPPING
 DUBLIN CITY COUNCIL

INDEX No.

SM-2013-0802

OSI data : © Ordnance Survey Ireland. All rights reserved. Licence Number 2013 /22/CCMA/ Dublin City Council

**The Chairman and Members of
North West Area Committee.**

Meeting: 16th February 2016

Item No: 26

With reference to the proposed grant of lease of Workshop 2, Poppintree Neighbourhood Centre, Ballymun, Dublin 11 to Garridebs Limited

Garridebs Limited currently holds a lease in retail Unit 3 Poppintree Neighbourhood Centre and has also been granted successive licence agreements for storage purposes in Workshop 2 Poppintree Neighbourhood Centre. The last of these licence agreements will terminate on the 30th April 2016.

The Chief Valuer has now agreed terms with Garridebs Limited for the grant of a lease in Workshop 2 Poppintree Neighbourhood Centre, which is shown outlined red and coloured pink on Map Index No.SM-2013-0803, a copy of which is submitted with this report.

It is therefore proposed to grant a lease of Workshop 2 Poppintree Neighbourhood Centre, Ballymun, Dublin 11, subject to the following terms and conditions:

1. That the lease shall be for a term of five years from the 1st May 2016.
2. That the rent shall be €5,880 (five thousand eight hundred and eighty euro) per annum, payable quarterly in advance by standing order or electronic funds transfer.
3. That the subject property shall be used solely for storage purposes, during the hours of 8.30 am to 8 pm daily.
4. That the tenant shall be responsible for all outgoings associated with its use of the subject property including, inter alia, service charges, taxes, rates, utilities and waste disposal.
5. That the tenant shall be responsible for internally repairing and insuring the subject property.
6. That the tenant shall be responsible for fully insuring the property and shall indemnify Dublin City Council against any and all claims arising from its use of the property. Public Liability Insurance (minimum of €6.5 million) and Employers Liability Insurance (minimum of €13 million) shall be required.
7. That the tenant shall not assign or sublet without the prior written consent of the Landlord.
8. That the tenant shall not carry out any structural alterations or erect any external signage without the prior written consent from the Landlord.

9. That the tenant shall leave the building clean and tidy upon termination of this lease.
10. That the applicant shall ensure that the rear access gate, without hindrance to the business activities of other tenants in Poppintree Lane, is secured and locked by 7pm seven days a week.
11. That the lease will be subject to any other terms and conditions as deemed appropriate by the Council's Law Agent.
12. That the applicant shall sign a Renunciation of Rights to a New Tenancy.
13. That the applicant shall be responsible for the payment of any Stamp Duty and VAT liability that may arise on the creation of this lease.
14. That each party shall be responsible for their own fees and costs incurred in this matter

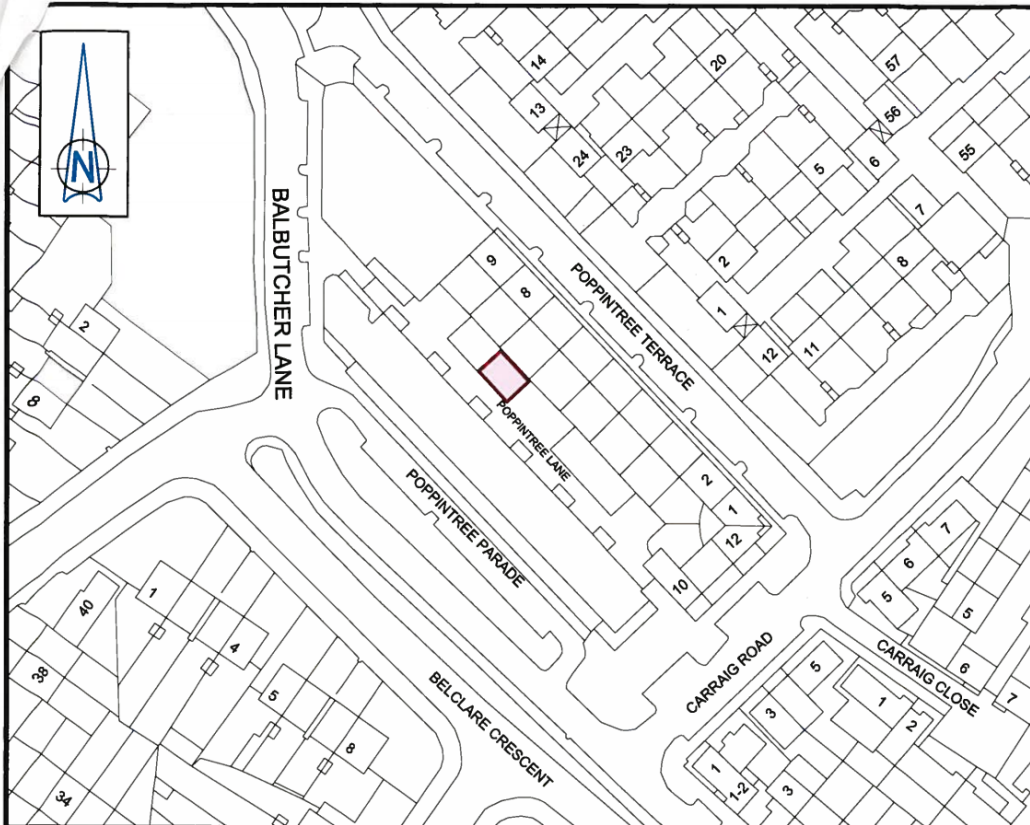
The grant of the lease shall be subject to such conditions as to title to be furnished as the Law Agent in his discretion shall stipulate.

The dates for the performance of any of the requirements of the proposed agreement may be amended at the absolute discretion of the Executive Manager.

No agreement enforceable at law is created or intended to be created until an exchange of contracts has taken place.

Paul Clegg

Executive Manager



POPPINTREE PARADE - Workshop 2

Map for Information



Dublin City Council
Comhairle Cathrach Baile Átha Cliath

SURVEY AND MAPPING DIVISION
Rannán Suirbhéireachta agus Léarscailithe
ENVIRONMENT AND ENGINEERING DEPARTMENT
An Roinn Comhshaoil agus Innealtóireachta

O.S REF
3131-09

SCALE
1:1000

INDEX No	FOLDER No	CODE	DWG No	REV
FILE NO	SM-2013-0803_0204-C5-001-A.dgn			

DATE
30-10-2013

SURVEYED / PRODUCED BY
T. Curran

THIS MAP IS CERTIFIED TO BE COMPUTER GENERATED BY DUBLIN CITY COUNCIL FROM ORDNANCE SURVEY DIGITAL MAPBASE

SURVEY, MAPPING AND RELATED RESEARCH APPROVED

MICHAEL PHILLIPS
CITY ENGINEER

APPROVED _____
THOMAS CURRAN
ACTING MANAGER LAND SURVEYING & MAPPING
DUBLIN CITY COUNCIL

INDEX No.
SM-2013-0803

OSi data : © Ordnance Survey Ireland. All rights reserved. Licence Number 2013 /22/CCMA/ Dublin City Council