



Comhairle Cathrach
Bhaile Átha Cliath
Dublin City Council

**NORTH WEST AREA COMMITTEE
COISTE CHEANTAR AN IARTUAISCIRT**

To each member of the North West Area Committee (Ballymun and Cabra/Finglas, Local Electoral Areas).

Notification to attend the monthly meeting of the above committee to be held in the North West Area, Council Chamber, Civic Offices, Main Street, Ballymun, Dublin 9 on Tuesday 15th December 2015 at **2.30p.m** to deal with the items on the attached Agenda.

Dated this Friday 11th December 2015

Dave Dinnigan
Area Manager

Contacts:
Wendy Dowling/Lisa Keenan
North West Area,
Finglas Civic Centre,
Mellowes Road,
Finglas.

Tel: 222 7878 / 222 5728
Fax: 834 6431 / 856 7016

E-mail: northwestarea@dublincity.ie
lisa.keenan@dublincity.ie, wendy.dowling@dublincity.ie

NORTH WEST AREA COMMITTEE MEETING

AGENDA

TUESDAY 15th December 2015

1. Minutes of the North West Area Committee Meeting held on Tuesday 17th November 2015 **(Copy attached pages 5 - 11).**
2. Questions to the Area Manager **(Copy attached pages 12 - 20)**

Cabra Matters

3. Cabra Area Office Report, Fergus Synnott, Administrative Officer **(Report attached Pages 21 - 25).**
4. Connaught Street/Dalymount Stadium Laneway **(Report attached pages 26).**

Motions:

5. **Motion in the name of Councillor Ciaran Cuffe, Central Area**

That this Committee agrees that the existing cycle lane be extended along that portion of the Old Cabra Road (R805) currently occupied by parked cars on the western side of the road, and that the speed ramps be modified to deter motorised vehicles from entering the cycle lane.

Finglas Matters

6. Finglas Area Office Report, Aidan Maher, Assistant Area Manager **(Report attached pages 27 - 33).**
7. An Riasc Housing presentation, Seán O'Connor CEO Túath.

Motions:

8. **Motion in the name of Councillor Anthony Connaghan**

That the Manager begins procedures to take the Eastwood Estate, Rathvilly Road into the charge of Dublin City Council.

9. **Motion in the name of Councillor Cathleen Carney Boud**

That the Manager arranges for Ashgrove House in Finglas Village to be added to the record of protected structures.

10. Motion in the name of Councillor Paul McAuliffe

The North West Area Committee call on the council to ensure the St. Helenas Rapid Housing Project is delivered with a good social mix as is the accepted planning practice and calls on government to introduce a scheme which will allow tenant purchase on this site.

11. Motion in the name of Councillor Paul McAuliffe

To repeat an audit of the public lighting on Ballygall Avenue and put in place immediate measures to improve it.

12. Motion in the name of Councillor Paul McAuliffe

To introduce yellow lines to prevent parking in the stretch of road on Sycamore Park between the junction with Sycamore Road and immediately before, (but not in front or after) the first house on the left hand side. Cars turning onto the road are reporting this parking as a hazard.

Area Wide Matters

13. Planning Enforcement Report July – December 2015, Fiacra Worrall, Assistant Planning Enforcement Officer **(Report attached pages 34 - 40)**.
14. Traffic Service Requests, Status Report dated 15th October 2015 **(Report attached pages 41 - 58)**.
15. Minutes of the Traffic Advisory Group (TAG) Meeting dated 24th November 2015 **(Report attached pages 59 - 60)**.
16. Update on housing development on St. Helena's site, Tony Flynn, Executive Manager
17. Public Domain Report, Jackie O'Reilly, Administrative Officer **(Report attached pages 61 - 64)**.
18. Sports Capital Grants for the North West Area **(Report attached pages 65)**.
19. Sports & Recreation Report North West Area **(Report attached pages 66 - 67)**.

Motions:

20. Motion in the name of Councillor Noeleen Reilly

To ask Dublin City Council to put together a comprehensive guide on forming Co-ops. Given the large amount of vacant land available in the Dublin Northwest area particularly Ballymun and also given the constraints on the building of additional social housing units due to social mix requirements, Co-ops can be one instrument in providing affordable units for families in the area.

21. Motion in the name of Councillor Cieran Perry

That this committee seeks a copy of the legal advice given to the Litter Prevention Office informing them that replying to questions from councillors regarding specific littering incidents is in breach of the Data Protection Act. Replies to Q.45 to the October North West Area committee meeting and Q.24 to the November North West Area committee meeting indicate a lack of transparency and a change of practice.

Ballymun Matters

- 22.** Ballymun Area Office Report, Mary Taylor, Assistant Area Manager **(Report attached pages 68 - 75).**
- 23.** Ballymun Retail Study presentation by Pamela Connolly, Assistant Planner, Rob Fennelly, Senior Executive Planner, and Consultants Tony Quinn and Una Somerville from AECOM.
- 24.** With reference to the proposed grant of a Lease of Unit B, Coultry Neighbourhood Centre, Santry Way, Ballymun, Dublin 9 **(Report attached pages 76 - 79).**
- 25.** With reference to the proposed disposal of site for a substation at Balcurris Close, Ballymun, Dublin 11 **(Report attached pages 80 - 81).**
- 26.** With reference to the proposed disposal of site for a substation at Balcurris Park West, Ballymun, Dublin 11 **(Report attached pages 82 - 83).**

Motions

27. Motion in the name of Councillor Noeleen Reilly

That this Northwest area committee calls for the construction of the road between Hampton Wood and Balbutcher lane as set out in the BRL Master Plan given the substantial increase in construction in the area. Severe pressure already exists unfairly on the residents of Carton Estate and this will increase further when the new units in Hampton Woods are opened.

28. Motion in the name of Councillor Andrew Montague

That the manager installs bins for dog foul waste in Ellenfield Park.

AOB

NORTH WEST AREA COMMITTEE MEETING

MINUTES

Tuesday 17th November 2015

A minutes silence was held for the members of Connors, Lynch and Gilbert families who died in the Carrickmines fire, and the victims of the Paris terrorist attacks.

NWA/276/15. Minutes of the North West Area Committee Meeting held on Tuesday 20th October 2015.

ORDER: Agreed with amendment that the proposed traffic management plan for Walsh Road, being drawn up by Consultants, would be circulated to residents.

NWA/277/15 Questions to the Area Manager (November)

ORDER: Agreed.

NWA/278/15. Cabra Area Office Report, Fergus Synnott, Administrative Officer

ORDER: Noted. Fergus Synnott will follow up with Irish Rail in relation to contact with residents of Ashington. He will also follow-up on the reported NRA proposals for a level crossing at Ashtown.

NWA/279/15 Proposed Extinguishment of the Public Right of Way over the laneway to the rear of 1-29 Kinvara Road, 3-55 Kinvara Avenue, rear of 35-45 Kinvara Park.

ORDER: Agreed.

NWA/280/15 **Motion in the name of Councillor Brendan Carr**

That the city council carry out a survey of the footpaths and roads on Glenbeigh Road and surrounding roads and make any repairs deemed necessary.

ORDER: Report to Councillor.

NWA/281/15 **Motion in the name of Councillor Brendan Carr**

That the area manager construct a footpath at the outside of the the wall at the entrance to Kempton.

ORDER: Report to Councillor.

NWA/282/15 **Motion in the name of Councillor Brendan Carr**

That a city council official meet with the residents of Charleville Road to address a number of concerns the residents have raised in relation to drainage.

ORDER: Report to Councillor.

NWA/283/15 Joint Motion in the name of Councillors David Costello and Cieran Perry

That this committee supports the local residents request for the erection of gates on Connaught St and Dalymount Lane and recommends Dublin City Council to proceed with the extinguishment of the right of way over the laneway.

ORDER: Report to Councillor. Item to be listed on the December Agenda.

NWA284/15 Motion in the name of Councillor David Costello

That this committee accepts responsibility for the wall which is the boundary with the public domain in front of St. Vincent's Cottages, Ashtown, Navan Road and calls on the manager to put in place; i) a timeline to inspect the structure and ii) a plan to replace or repair the wall.

ORDER: Report to Councillor. Fergus Synnott to request a re-examination of ownership, and refer the structure to the Dangerous Buildings Section.

NWA/285/15 Motion in the name of Councillor Seamus McGrattan

This Area Committee supports Colaiste Mhuire's request for pedestrian lights and a lay-by outside its gates on Ratoath Road and calls on traffic engineers to hold an on-site meeting with the Scoil.

ORDER: Report to Councillor.

NWA/286/15 Motion in the name of Councillor Cieran Perry

This committee asks that the new senior citizens complex at Dunmanus is named after local Volunteer Michael O'Hanrahan, who was executed for his participation in the 1916 Rising. Michael O'Hanrahan and his family lived at 67 Connaught Street and his sister Eily and brother Henry also took part in the rebellion during Easter Week. Michael O'Hanrahan was a senior member of the Irish Volunteers and third-in-command in Jacob's biscuit factory. He was executed at Kilmainham on 4 May 1916 and buried at Arbour Hill.

ORDER: Report to Councillor.

NWA/287/15 Finglas Area Office Report, Aidan Maher, Asst. Area Manager

ORDER: Noted.

NWA/288/15 With reference to the proposed exchange of land with the ESB at 12 Valeview Gardens/21 Valeview Drive, Finglas, Dublin 12

ORDER: Noted.

NWA/289/15 With reference to the proposed disposal of a plot of land to the rear of 90 Dunsink Avenue, Finglas, Dublin 11 to Francis Mahon

ORDER: Noted.

NWA/290/15 Motion in the name of Councillor Noeleen Reilly

That the manager arranges for an Environmental Improvement Plan for the Jamestown road area and surrounding lands. I am concerned about the ongoing traffic issues on the road that appear to be passed from one year to the next. In light of possible development in this area and the vast amount of land that is available there, I think we need a detailed plan for the area.

ORDER: Report to Councillor.

NWA/291/15 Motion in the name of Councillor Anthony Connaghan

That the Area Manager arranges for a wooden knee rail to be located around the green area at the Fast Building on Wellmount Road. The section placed adjacent St. Michaels School further up the road has proven successful on maintaining the grass verges there.

ORDER: Report to Councillor.

NWA/292/15 Motion in the name of Councillor Anthony Connaghan

That the Manager arranges for the re-introduction of the Financial Contribution Scheme in the Finglas area with a view to using the finance gained to provide new Senior Citizen accommodation at the site in Scribblestown. This initiative will free up housing for families in the Finglas area and allow senior citizens to acquire more modern suitable accommodation. It would also create a more dispersed local tenure diversity than placing approximately 100 Social Housing units on the one site.

ORDER: Report to Councillor. Motion to be forwarded to the Housing SPC.

NWA/293/15 Motion in the name of Councillor David Costello

That this committee rejects the TAG report in relation to the need for a pedestrian crossing at Lidl on the junction of McKee Ave and St Margaret Road in Finglas.

Report received from TAG:

"I refer to Question No.49 submitted to the North West Area Committee meeting of 16th September, 2014, regarding the above.

I wish to inform you that the Traffic Advisory Group, at its meeting of 18th August, 2015, reported that in order to provide pedestrian facilities at the Lidl shop on St. Margaret's Road it would be necessary to reconfigure the existing roundabout. The estimated cost of implementing the scheme is approximately half a million euro. The National Transport Authority had considered funding the scheme as part of the accommodation works for the Finglas Improvement Scheme. This funding commitment is no longer available following lack of support for the overall scheme and the reduced funding for the sustainable transport measures grants in 2015. At present Dublin City Council do not have the necessary finances to fund the scheme"

ORDER: Rejected. Clarification to be sought from Traffic on whether there is a requirement for a pedestrian crossing at this location, irrespective of funding being available.

NWA/294/15 Motion in the name of Councillor David Costello

Given the new ownership of the Barry Shops in Finglas West that this committee calls on the HSE to revisit the possibility of locating the Primary care center adjacent to the shops.

ORDER: Report to Councillor.

NWA/295/15 Traffic Service Requests, Status Report dated September 2015

ORDER: Noted.

NWA/296/15 Minutes of the Traffic Advisory Group (TAG) Meeting dated 15th October 2015

ORDER: Issues with the format of the TAG Report to be submitted to the Transportation SPC.

NWA/297/15 Update on Proposed Royal Canal Cycleway – Sheriff Street Upper, Dublin 1 to Ashtown, Dublin 15 by Christopher K Manzira, Senior Executive Engineer

ORDER: Noted. Recommendations will be brought to the City Council in December.

NWA/298/15 With reference to exchange of lands at Finglas and Ballymun with Fingal County Council.

ORDER: Noted.

NWA/299/15 Public Domain Report, Jackie O'Reilly, Administrative Officer.

ORDER: Noted. Councillors expressed their thanks for the outstanding Halloween festival events and the work carried out by the Public Domain crew gathering bonfire material.

NWA/300/15 Sports & Recreation Report North West Area

ORDER: Noted. Bruce McDevitt to be invited to the December/January meeting to discuss sports facilities in the North West Area.

NWA/301/15 Motion in the name of Councillor Teresa Keegan

That the Manager arrange immediate briefing session for residents in respect of the proposed modular housing developments in both Finglas and Ballymun in order to address concerns.

ORDER: Motion to be submitted to the City Council. Chair to seek responses from the Housing & Residential Department on issues previously raised by the Councillors at a briefing given by the Assistant Chief Executive of Housing & Residential Services. Briefings will be held for Councillors and residents when designs for the proposed modular housing development are available.

NWA/302/15 Motion in the name of Councillor Seamus McGrattan

This Area Committee thanks all Dublin City Council for their efforts in the run up to and during Halloween. Once again waste management recovered a huge amount of bonfire material and community staff provided welcome alternative activities for each area.

ORDER: Report to Councillor.

NWA/303/15 Motion in the name of Councillor Cieran Perry

This committee recognises and appreciates the successful Halloween operation carried out by Dublin City Council in the North West Area and we would like to thank all the staff involved. We would also like to thank the Gardai for their support.

ORDER: Report to Councillor.

NWA/304/15 Motion in the name of Councillor Cieran Perry

This committee calls for the replacement of the traffic engineer for the North West Area prior to the present incumbent leaving. .

ORDER: Report to Councillor. Area Office to request report on staffing resources from the Head of Technical Services. HR Department to clarify current status of Employment Control Framework.

NWA/305/15 Ballymun Area Office Report, Mary Taylor, Assistant Area Manager.

ORDER: Noted

NWA/306/15 With reference to the proposed grant of a lease of Unit 2, Sillogue Neighbourhood Centre, Ballymun, Dublin 11.

ORDER: Noted

NWA/307/15 With reference to the proposed grant of a 3 year licence for the use of an area at Poppintree Community Sports Centre, Balbutcher Lane North, Poppintree, Dublin 11.

ORDER: Noted

NWA/308/15 With reference to the proposed disposal of land adjoining 35A Oldtown Road, Santry, Dublin 9.

ORDER: Noted

NWA/309/15 Modular Housing naming & numbering.

ORDER: Noted. Naming and numbering agreed at Balbutcher Lane "Baile na Loachra".

NWA/310/15 Motion in the name of Councillor Noeleen Reilly

To ask the manager to carry out repairs at Santry Community Centre as pyrite has been identified in the basement and has caused other issues. To ask the manager to issue the centre with a long term licence. Those involved in the centre have raised most of the money themselves to build the centre and I think Dublin City Council should assist them in whatever way they can to solve any ongoing problems with the roof and other related issues.

ORDER: Report to Councillor.

NWA/311/15 Motion in the name of Councillor Noeleen Reilly

That this area committee supports additional resources for Poppintree Park in terms of security of the park. Gangs of youth are entering the park after hours and are causing a lot of destruction in the park. On Friday 23rd October a ceremony took place in the park to celebrate the Green Flag and to raise the flag. By Sunday the pole and the flag had been taken down. Residents that live beside the park are plagued by anti social elements despite the best efforts of the Gardaí. Once the park is looked up at night there should be no ability to access it but unfortunately this is happening.

ORDER: Noted. Motion to be submitted to the North West Area Joint Policing Committee.

NWA/312/15 Motion in the name of Councillor Noeleen Reilly

That this area committee continues to support positive ageing week in Ballymun, Santry, Whitehall and Glasnevin. Given the new North West area partnership has no allocation of funds for positive ageing week; it is a concern where the funds for 2016 and future years are going to come from. Positive ageing week is a fantastic series of events for our senior citizens in the area and it would be disaster to have to cancel or roll back on any of the events.

ORDER: Report to Councillor.

NWA/313/15 Motion in the name of Councillor Paul McAuliffe

The North West Area Committee call on the City Council to renew any planning permissions required to ensure the Co-op are able to build as soon as possible homes for 40 families on the site on Balbutcher Lane and on which the council has partially identified sites for 22 social Housing units built using modular building techniques. Furthermore the NWAC call on the council to meet any additional costs which the Co-op incur as a result of the 22 sites being selected by the Council.

ORDER: Report to Councillor.

NWA/314/15 Motion in the name of Councillor Paul McAuliffe

The NWAC call on the Manager to arrange for a plebiscite to be carried out on the eastern end of Home Farm Road from Corpus Christi Church to Drumcondra Road asking residents if they are in favour of a disk parking scheme on this part of Home Farm Road.

ORDER: Report to Councillor.

NWA/315/15 Motion in the name of Councillor Chris Andrews, South East Area.

That the manager arrange for the railings on Jamestown Road to be repaired blocking access to Poppintree Park park and to look at putting some sort of grease paint to stop youths jumping the gates keeping in mind health and safety issues.

ORDER: Report to Councillor.

Attendance:

NWA Councillors:

ORDER: Áine Clancy, Anthony Connaghan, Emma Murphy, Paul McAuliffe, Teresa Keegan, Noeleen Reilly, Cieran Perry, Noel Rock, Cathleen Carney Boud, Andrew Keegan, David Costello, Brendan Carr.

Officials:

Dave Dinnigan, Area Manager, Mary Taylor (Senior Executive Officer), Aidan Maher (Senior Executive Officer), Brian Byrne (Area Housing Manager – Finglas), Catherine Quinlan, (Housing – Finglas), Fergus Synnott (Administrative Officer – Cabra), Jackie O'Reilly (Public Domain Officer), Bridget Gilbert (Senior Staff Officer), Lisa Keenan (Staff Officer), Christopher K Manzira, Senior Executive Engineer, Road and Traffic Planning.

Apologies:

Cllr Andrew Montague, Cllr Seamus McGrattan.

A.O.B.

Councillors noted the clash of the Area Committee with the City-wide Joint Policing Committee and asked that this be avoided in future.

The Draft 2016 Community Grants Report will be presented to the North West Area Councillors for their consideration prior to the January City Council Meeting in City Hall in January 2016.

**Councillor Áine Clancy
Chairperson**

The meeting concluded at 4.10pm.

**North West Area Committee
Meeting 15th December 2015**

List of Questions to the Area Manager

Q. 1 Councillor Anthony Connaghan

To ask the Manager to arrange for the footpath outside (details supplied)

Q. 2 Councillor Anthony Connaghan

To ask the Manager to arrange for the proper reinstatement of the cobble lock outside (details supplied)

Q. 3 Councillor Anthony Connaghan

To ask the Manager to look at (details supplied)

Q. 4 Councillor Anthony Connaghan

To ask the Manager to arrange for repairs to the brickwork on the path outside of (details supplied)

Q. 5 Councillor Anthony Connaghan

To ask the Manager to arrange for the trimming or removal of a tree outside (details supplied)

Q. 6 Councillor Anthony Connaghan

To ask the Manager when the windows ordered for (details supplied)

Q. 7 Councillor Anthony Connaghan

To ask the Manager what stage is the proposed (details supplied)

Q. 8 Councillor Anthony Connaghan

To ask the Manager for an update on the (details supplied)

Q. 9 Councillor Anthony Connaghan

To ask the Manager if the tree outside (details supplied):

Q. 10 Councillor Andrew Montague

To ask the Manager to consider putting speed bumps down in Grove Park Crescent/Grove Park Drive as it is being used at a rat run?

Q. 11 Councillor Andrew Montague

To ask the Manager to fix the roof for (details supplied)

Q. 12 Councillor Cathleen Carney Boud

To ask the Manager to arrange for an examination of the kitchen and bathroom at (details supplied)

Q. 13 Councillor Cathleen Carney Boud

To ask the Manager if a solution can be found to the parking in the cul-de-sac in Shanowen Crescent as it is impeding Waste Collection.

Q.14 Councillor Cathleen Carney Boud

To ask the Manager if Kissing Gates can be fitted on the lane between Crannoge Road and Gallaun Road where bikes are speeding through.

Q. 15 Councillor Cathleen Carney Boud

To ask the Manager to arrange for a Stop or Yield sign to be erected at the back of Poppintree Sports Complex and Gallaun Road

Q. 16 Councillor Cathleen Carney Boud

To ask the Manager to arrange for the trees and bushes facing 50 to 58 Hampstead Court to be thinned out and removed where necessary. To also arrange for the green areas to be maintained and planted into the future. Could the manager also engage with the church to request that they cut back the trees on their property to allow for more daylight in to the complex?

Q. 17 Councillor Cathleen Carney Boud

To ask the Manager to give a commitment of a time frame for the bollards to be installed at Gaelscoil Uí Earcáin. It has been confirmed that the discretionary fund can be used to speed up the process

Q. 18 Councillor Cathleen Carney Boud

To ask the Manager for an update on (details supplied)
Q. 19 Councillor Cathleen Carney Boud

To ask the Manager to arrange for (details supplied)

Q. 20 Councillor Cathleen Carney Boud

To ask the Manager to arrange with the Residents Association (details supplied)

Q. 21 Councillor Cathleen Carney Boud

To ask the Manager to arrange for (details supplied)

Q. 22 Councillor Cieran Perry

To ask the Manager to provide (details supplied)

Q. 23 Councillor Cieran Perry

To ask the Manager to provide answers to the following questions (details supplied)

Q. 24 Councillor Cieran Perry

To ask the Manager to provide an update on (details supplied)

Q. 25 Councillor Cieran Perry

To ask the Manager to provide an update on (details supplied)

Q. 26 Councillor Emma Murphy

To ask the Manager (details supplied)

Q. 27 Councillor Emma Murphy

To ask the Manager (details supplied)

Q. 28 Councillor Emma Murphy

To ask the Manager (details supplied)

Q. 30 Councillor Emma Murphy

To ask the Manager (details supplied):

Q. 31 Councillor Emma Murphy

To ask the Manager (details supplied)

Q. 32 Councillor Emma Murphy

To ask the Manager (details supplied)

Q. 33 Councillor Emma Murphy

To ask the Manager for (details supplied)

Q. 34 Councillor Emma Murphy

To ask the Manager (details supplied)

Q. 35 Councillor Emma Murphy

To ask the Manager (details supplied):

Q. 36 Councillor Emma Murphy

To ask the Manager (details supplied):

Q. 37 Councillor Noeleen Reilly

To ask the Manager (details supplied):

Q. 38 Councillor Noeleen Reilly

To ask the Manager (details supplied)

Q. 39 Councillor Noeleen Reilly

To ask the Manager (details supplied)

Q. 40 Councillor Noeleen Reilly

To ask the Manager (details supplied)

Q. 41 Councillor Noeleen Reilly

To ask the Manager (details supplied):

Q. 42 Councillor Noeleen Reilly

To ask the Manager (details supplied)

Q. 43 Councillor Noeleen Reilly

To ask the Manager (details supplied)

Q. 44 Councillor Noeleen Reilly

To ask the Manager (details supplied)

Q. 45 Councillor Noeleen Reilly

To ask the Manager (details supplied)

Q. 46 Councillor Paul McAuliffe

To ask the Manager (details supplied)

Q. 47 Councillor Paul McAuliffe

To ask the Manager (details supplied):

Q. 48 Councillor Paul McAuliffe

To ask the Manager (details supplied):

Q. 49 Councillor Paul McAuliffe

To ask the Manager (details supplied)

Q. 50 Councillor Paul McAuliffe

To ask the Manager (details supplied):

Q. 51 Councillor Paul McAuliffe

To ask the Manager (details supplied):

Q. 52 Councillor Paul McAuliffe

To ask the Manager (details supplied)

Q. 53 Councillor Seamas McGrattan

To ask the Manager (details supplied):

Q. 54 Councillor Seamas McGrattan

To ask the Manager (details supplied):

Q. 55 Councillor Seamas McGrattan

To ask the Manager (details supplied):

Q.56 Councillor Seamas McGrattan

To ask the Manager (details supplied):

Q. 57 Councillor Seamas McGrattan

To ask the Manager (details supplied):

Q. 58 Councillor Seamas McGrattan

To ask the Manager (details supplied):

Q. 59 Councillor Seamas McGrattan

To ask the Manager (details supplied):

Q. 60 Councillor Seamas McGrattan

To ask the Manager (details supplied):

Q. 61 Councillor Seamas McGrattan

To ask the Manager (details supplied)

Q. 62 Councillor Seamas McGrattan

To ask the Manager (details supplied):

Q. 63 Councillor Seamas McGrattan

To ask the Manager (details supplied):

Q. 64 Councillor Teresa Keegan

To ask the Manager to conduct a feasibility study of creating a slip for buses at the following location in order to alleviate delays in service

Q. 65 Councillor Teresa Keegan

To ask the Manager if it is proposed that tree pruning take place at the following location during the current season.

Q. 66 Councillor Teresa Keegan

To ask the Manager to carry out an assessment on the footpaths on and arrange for a plan to be drawn up for their repair,(details supplied):

Q. 67 Councillor Teresa Keegan

To ask the Manager to repair the footpath at the following location

Q. 68 Councillor Teresa Keegan

To ask the Manager to have the railing at the following location repainted

Q. 69 Councillor Teresa Keegan

To ask the Manager to have the tree at the location (details supplied) trimmed as it is blocking light into a house.

Q. 70 Councillor Teresa Keegan

To ask the Manager to arrange for a clean-up of dumped refuse at the following site (details supplied) and to introduce measures to prevent the recurrence of same.

Q. 71 Councillor Teresa Keegan

To ask the Manager to assess the feasibility of installing CCTV cameras at the location (details supplied) in order to improve resident security following a spate of burglaries.

Q. 72 Councillor Teresa Keegan

To ask the Manager to provide an update as to what month it is now planned to install the pedestrian crossing at the following location (Details Supplied)

Q. 73 Councillor Teresa Keegan

To ask the Manager to provide details of the following (details supplied)

Q. 74 Councillor Teresa Keegan

To ask the Manager to outline the discussions, if any, that have taken place with the National Transport Authority or any other body on the following issue (Details supplied) and outline the position of the Council on this issue.

Q. 75 Councillor Noel Rock

To ask the Manager (details supplied)

Q. 76 Councillor Noel Rock

To ask the Manager (details supplied)

Q. 77 Councillor Noel Rock

To ask the Manager (details supplied)

Q. 78 Councillor Noel Rock

To ask the Manager (details supplied)

Q. 79 Councillor Noel Rock

To ask the Manager (details supplied)

Q. 80 Councillor Noel Rock

To ask the Manager (details supplied)

Q. 81 Councillor Noel Rock

To ask the Manager (details supplied)

Q. 82 Councillor Noel Rock

To ask the Manager (details supplied)

Q. 83 Councillor Noel Rock

To ask the Manager (details supplied)

Q. 84 Councillor Noel Rock

To ask the Manager (details supplied):

Q. 85 Councillor Noel Rock

To ask the Manager (details supplied):

**The Chairman and Members of
North West Area Committee.**

Meeting: 16th December 2015

Item No: 3

Cabra Area Office Report

MAIN DEVELOPMENTS

Broome Lodge

Clúid are still awaiting department approval for funding and cannot appoint a main contractor until this is given.

Christmas Tree Lighting

The annual Christmas Tree Lighting ceremony took place on Friday 4th December at 5pm and was performed by the Lord Mayor, Críona Ní Dhálaigh. There was a great attendance despite the weather. The Gaelscoil choir performed and Naomh Fionn Barra GAA kindly provided refreshments afterwards in the club house where local groups manned stalls to promote their activities.

DIT Sports Grounds Broombridge

The construction of the floodlit all-weather playing field development at DIT Broombridge is almost complete. Having purchased the former Auto Zero meat packing/ storage and Hannay recycling site in 2011, DIT developed a master plan featuring sports and educational activities, and submitted a planning application in 2012. Planning was granted, tenders were sought, and construction on the playing field started in January 2015.

In the coming weeks the works agenda includes:

- Planting and landscaping in the wider campus area clearing and reinstating car parking surfaces
- Reconnecting utility services
- Testing floodlights
- Completion of dressing rooms recruiting and training staff to operate the new facilities.
- Conducting follow up condition surveys to neighbouring properties. Follow up condition surveys will be conducted by a surveyor on behalf of DIT. The appointed surveyor will make contact with households individually to arrange suitable times and dates for these surveys.

The pitch is expected to open for use early in 2016. The facilities will be open for bookings from local schools, groups, sports clubs and the wider general public. Contact fieldsportsbookings@dit.ie with all booking enquiries.

Liam Whelan Bridge

Following representations from public representatives and residents, Irish Rail have considered a number of options with regard to replacement of the railings originally erected on the new bridge parapet. It is intended that sample panels will be fabricated and erected for inspection on the 18th December. Following inspection and approval of the sample railing panels, it is intended that all of the remaining panels will be fabricated, galvanised & painted and will be erected by 18th February.

With regard to the steps from the terrace of houses to the public road, Irish Rail are currently considering the options available. It is intended that the necessary works will be carried out and be completed by the end of January.

Phoenix Park tunnel works

Irish Rail is working on the Phoenix Park Tunnel project and are clearing vegetation at the back of St. Attracta Road, Quarry Road, Bannow Road etc.

The Liaison for this project is Garry Keegan. His details are as follows:
Garry.Keegan@irishrail.ie. Tel: 1890 253 555

Ratoath Road Project

Both contracts for fence/gate and landscaping have been awarded. Landscaping will commence before Christmas and will be completed by end of January 2016, weather permitting.

The fence / gate contract was awarded to a separate company and is due to be completed also by end of January 2016.

Garry Keegan has been replaced as liaison contact by Rita Butterly of Irish Rail. As no meeting has taken place between Mr Keegan and residents of Ashington Mews the matter will be taken up with Ms Butterly. Halloween did not result in any trouble in the open space adjoining the wall.

Shandon Boundary Wall Replacement

Following representations from residents LUAS will not now proceed with the palisade fencing but will re-design and build a block cavity wall. As a result work will not now commence until January 2016 to avoid security issues over the Christmas period.

The new wall will be stepped back by a metre thus widening the lane and the steps and built up soil that were facilitating climbing over the old wall will be removed.

Residents will be kept informed by the LUAS Liaison Officer.

COMMUNITY & SOCIAL DEVELOPMENT

On Tuesday 10th of November a presentation evening was held to mark the occasion of the retirement of the volunteer committee in Convent View Senior Citizens Complex. Thirty five ladies were presented with corporate gifts from D.C.C. to commemorate forty years service to the residents. They provided dinners on a daily basis and a social outlet for many elderly people living in Convent View and other parts of Cabra.

Christmas is a very busy time of the year with many groups organising events in the community to celebrate the season. A number of Christmas Tree Lighting Ceremonies were held in December:

Cabra: Friday 4th December at 5 p.m. at the roundabout on Faussagh Road
Rathborne: Saturday 5th at 5pm beside the River Centre, Rathborne, Ashtown
Stoneybatter : Thursday 10th at 7pm at the island in front of Kavanaghs Pub Manor St.
Royal Canal Park : Friday 11th at 7.30pm facing Centre.

Santa visited the community Parent & Toddler Groups in Pelletstown.

The Community Development Grant and Informal Adult Education Applications for 2016 are being processed. Approximately 80 applications have been received from community groups in Cabra and surrounding area. The small grants support the varied projects and community activities throughout the year.

HOUSING REPORT

January – November 2015

Estate Management

No of Anti social complaints per 1997 act Drug Related	0
No of Anti social complaints per 1997 act <u>Not</u> Drug Related	77
No of other Complaints	71
Total Complaints	148

No of Anti Social Interviews per 1997 act	42
No of Other Interviews	63

Total Interviews	105
-------------------------	------------

No of Requests for mediation	0
No of Complaints referred to central unit for Action	0
No of Section 20 Evictions	0
No of excluding Orders applied for by Tenant	0
No of Excluding orders applied for by DCC	0
No of surrender of Tenancies due to Anti Social Behaviour	0
No of Notice to Quits sent to Central Unit	0
No of Court Orders Granted	0
No of Appeals / Judicial Reviews Challenges	0
No of Warrants executed (Evictions)	0

Housing Allocations

Category	Housing	Transfers
Bands 2 & 3	1	0
Medical	0	0
Welfare	1	0
Homeless	0	0
Travellers	0	0
De-tenanting	3	0
Maintenance Grounds	0	0
Surrendering Larger	0	0
Unable to afford	0	0
Total	5	0

Senior Citizens Allocations

Category	Housing	Transfers
Bands 2 & 3	6	0
Medical	2	1
Welfare	1	0
Homeless	7	0
Travellers	0	0
De-tenanting	0	0
Maintenance Grounds	0	0
Surrendering Larger	1	0
Unable to afford	0	0
Financial Contribution	4	0
Total	21	1

Voids report

- 4 Houses
- 6 Senior Citizen Units
- Maisonettes
- Apartment

Aidan Maher

Assistant Area Manager

**The Chairman and Members of
North West Area Committee**

Meeting: 16th December 2015

Item No: 4

**Report on the Proposed Extinguishment of the Public Right of Way over the Laneway
adjacent to Dalymount Park, to the rear of 7-59 Connaught Street, 28-40 St Peter's
Road, Phibsborough, Dublin 7.**

A request to have the public right of way extinguished over the above was received by the Cabra Area Office in April 2015.

At its meeting held on 16th June 2015, the North West Area Committee agreed to initiate the statutory procedure to extinguish the public right of way under the provisions of Section 73 of the Roads Act 1993.

The proposal was advertised in the public press on 1st July 2015 and signs were erected on site in accordance with Section 73 of the Roads Act 1993. The latest date for receipt of submissions regarding this proposal was 12th August 2015.

Two submissions were received objecting to the closure of the laneway from:

- Dalymount Park Project
- Resident of Shandon Park

The Area Manager has invited Cormac Healy, Dalymount Project Manager to attend the North West Area Committee December meeting to discuss details of their submission.

A service check was undertaken to establish the extent of the services located on this area. To date this check is incomplete as we have not received a response from all service providers.

The Area Office has requested a title search on the ownership of the laneway. This is currently being carried out by our Law Department. On the 10th of December they advised that the laneways in question are not registered in the Land Registry. Therefore establishing ownership is likely to be more difficult and more time consuming. They will be meeting a Senior Solicitor within the next couple of days to review the research to date and to decide on what further research is necessary. They have assured the Area Office that the matter is being treated as a priority. A further update will be provided in the coming weeks.

Dave Dinnigan
Area Manager



**To the Chairman and Members of
The North West Area Committee**

Meeting: 15th December 2015

Item No: 6

Finglas Area Office Report

HOUSING REPORT

January- November 2015

Estate Management

No of Anti social complaints per 1997 act Drug Related	10
No of Anti social complaints per 1997 act <u>Not</u> Drug Related	61
No of other Complaints	22
Total Complaints	93

No of Anti Social Interviews per 1997 act	49
No of Other Interviews	22
Total Interviews	71

No of Requests for mediation	1
No of Complaints referred to central unit for Action	5
No of Section 20 Evictions	0
No of excluding Orders applied for by Tenant	0
No of Excluding orders applied for by DCC	1
No of surrender of Tenancies due to Anti Social Behaviour	1
No of Notice to Quits sent to Central Unit	0
No of Court Orders Granted	0
No of Appeals / Judicial Reviews Challenges	0

No of Warrants executed (Evictions)	0
-------------------------------------	---

Housing Allocations

Category	Housing	Transfers
Bands 2 & 3	11	1
Medical	1	1
Welfare	1	0
Homeless	10	0
Travellers	0	0
De-tenanting	0	0
Maintenance Grounds	0	0
Surrendering Larger	0	0
Unable to afford	0	0
Total	23	2

Senior Citizens Allocations

Category	Housing	Transfers
Bands 2 & 3	11	6
Medical	1	1
Welfare	0	0
Homeless	6	0
Travellers	0	0
De-tenanting	0	0
Maintenance Grounds	0	1
Surrendering Larger	0	4
Unable to afford	0	0
Financial Contribution	2	0
Total	20	12

Voids Report

There are currently 6 vacant housing units in the Finglas Area

Address	Type of unit	Date of vacancy	Remarks
78 Clancy Road	House		On Offer
30C Fairlawn Park	House	14/09/2015	On Offer
104 Fairlawn Road	House	15/6/2015	Choice based lettings on offer
171 Kippure Park	House	30/09/2015	Works in progress
172 North Road	House	09/10/2015	On Offer
35 Plunkett Crescent	House	02/07/2015	On offer

There are currently 12 vacant senior citizens units in the Finglas area

Address	Type of Unit	Date of vacancy	Remarks
17 Clareville Court	Bedsit	30/09/2015	
22 Clareville Court	bedsit	10/6/2014	homeless
28 Clareville Court	Bedsit	17/06/2015	On offer
34 Clareville Court	Bedsit	04/09/2015	
41 Clareville Court	Bedsit	28/06/2015	Homeless/on offer
46 Clareville Court	2 bed	02/10/2015	On offer
8 Kilshane Court	1 bed	31/08/2015	On offer
14 Mellows Court	Bedsit	04/10/2015	On offer
22 Mellows Court	1 bed	23/09/2015	Homeless
39 Mellows Court	bedsit	12/5/2015	
52 Mellows Court	Bedsit	13/07/2015	
30 Merville Court	1 bed	08/09/2015	On offer

Tenant Purchase Scheme

The Minister for the Environment, Community and Local Government has announced the introduction of a new Tenant Purchase Scheme due to commence in January 2016.

To avail of this scheme an applicant would have to be a tenant for one year on the date of the making such application.

Rents Update

The Finglas Area Office continues to provide a rent assessment service for tenants living in the Finglas area. The Rent Assessment Section conducted 99 rent assessments for the Finglas area in November 2015.

CCTV Camera's Barry Shops / Kildonan Road

The works for the placing of CCTV cameras at the Barry Shops and outside the Abigail Centre has commenced.

Kippure Park

There has been an increase in complaints in relation to anti-social behaviour in the Kippure Park area in recent weeks. The local area office, the Gardai and the Finglas Safety Forum co-ordinator have met to discuss various actions that can be taken to resolve the situation. These include more Gardai presence, a request to get the Outreach workers to get the youths involved in projects in the area and Dublin City Council interviewing parents of the youths involved if they are tenants.

Merville Court

Dublin City Council met with a number of residents in Merville Court to discuss issues they were having including cars damaged, mice throughout the complex, storage for garden equipment and the gates being constantly broken. The local area office is working with the residents to resolve these issues.

Finglas Safety Forums

A meeting of the combined Finglas Safety Forums, Finglas East, Finglas West and Finglas South was held on 1st December in the Finglas Garda Station. This meeting was well attended but had a different format to the usual Safety Forum meetings. There was a presentation by Sergeant Vincent Connolly about how to keep your homes free from burglary. He showed a number of devices that could be used to secure homes and prevent opportunist burglaries.

Inspector John Burke, Aidan Maher Dublin City Council and John Bennett Local Drugs Task Force addressed the meeting and thanked all for their attendance at the Safety Forum meetings throughout the year and hoped that the good work would continue into 2016.

COMMUNITY & SOCIAL DEVELOPMENT

Pride of Place awards 2015

The all-Ireland awards, run by Co-operation Ireland and a Pride of Place steering committee, were presented on Saturday Night 14th November.

The Pride of Place competition aims to recognise the involvement of the local community in all aspects of rural and urban regeneration, including promoting social cohesion, heritage and environmental awareness, across 32 counties.

The full list of winners include

Age friendly community initiative

Winner: Clareville Centre – Dublin City

Runner up: Engage with Age – HOPE Project Belfast City

Runner up: Friendly Call – Cork City

Peter Sheridan, Chief Executive of Co-operation Ireland said the competition 'embodies the ethos of the organisation and it shows how, working together, ordinary people can make a positive change on society'.

Positive Wellness lighting up your community event

The Finglas Positive Wellness group had their inaugural tree lighting at the tree circle beside the remembrance area at the Finglas Leisure Centre. This event was held on the 7th December.

Music was provided by St. Michael's secondary schools teachers & school choir. Members of the public were invited to place their loved ones name on a remembrance ribbon provided; the ribbons were then placed on the Christmas tree. The night also included a blessing ceremony.

The Finglas Wellness Group is a group of diverse organisations and members of the Finglas Community, who work together to deliver services to help encourage positive mental health and also to educate the wider community with suicide awareness and training in suicide prevention.

The Finglas Positive Wellness Group is made up of representative from the following, Finglas Suicide Network, Mental Health Ireland, St. Helena's Resource Centre, Finglas Safety Forum, Home School Community Liaison Teachers, Finglas Youth Resource Centre, The Den, Pavee Point, Local Drug's Task Force, Dublin City Council and Community Gardaí.



Dublin City Council Community & Social Development Grants Scheme

Dublin City Council Community & Social Development Grants Scheme has now closed for 2016. The Finglas Area received 80 applications from a wide range of community groups. The processing of these grants is now been completed. The Community & Social Development staff will present a draft list of recommendations to the area Councillors for their consideration in early 2016.

Age Friendly Cities Programme update

The North West Area Older Person's Council met on Wednesday 25th November 2015 in the Finglas Civic Centre. Advice was given by the Gardai on staying safe over the winter months, and there was an update from the National Older Persons Convention which was attended by 5 members of the North West Area Older Person's Council.

The following is a progress report for 2015 for the North West Older Persons Council: 6 OPC meetings held in 2015.

OPC achievements to date –

1. 4 walkability studies conducted across the NWA
 - Poppintree Park
 - Griffith Ave
 - Cabra
 - Ellenfield Park
2. Over 30 older people signed up to assisted in the intergenerational learning programme WOW (wisdom of words) in the Finglas Area.
3. Positive talks between OPC members and representatives of Dublin Bus with regard to transport issues in North West Dublin.
4. OPC members participated in a Listening Meeting session and follow up report held by by Dr Phillip Crowley, National Director, Quality improvement Division, HSE
5. In house (DCC) testing of how 'age friendly' the phone system is.
6. Meeting with Fingal Co Co OPC to discuss common issues eg. Transport.
7. The OPC are in the process of conducting a 'busability' project to assist in the request for a more efficient public transport service for the North West Area.
8. Our members have attended a range of workshops and open days such as:
 - Trinity College MOCC, a programme that looked at Alzheimers
 - Intergenerational and Intercultural workshops held by Age Action
 - Cluid housing workshop
 - DCU – Age friendly Universities conferenceInformation gathered at these events is circulated to the OPC members and to their respective groups.

Better Finglas Programme

The Better Finglas Programme is now well established within the Community and is working in line with its work plan. The Better Finglas Programme had a site visit from the Dept. of Children & Youth Affairs, Pobal, Centre for Effective Services as well as a number of experts from overseas.

Initial feedback from the expert group suggested that they were extremely impressed by the high level of work undertaken by Better Finglas.

Volunteer night

Dublin City Council Community and Social Development team in conjunction with WFTRA Hall Management Committee hosted an evening to recognize the contribution from community volunteers in the Finglas Area on Wednesday 11th November in WFTRA Hall Finglas West. The event was attended by Lord Mayor Cllr Críona Ní Dhálaigh. This evening was an opportunity for voluntary groups in Finglas to network and share resources.

Over 150 volunteers attended and the evening was a great success. The Community & Social Development team would like to thank the WFTRA Hall Committee for not only hosting the event but for all their hard work in making sure that the event ran smoothly.



Aidan Maher
Senior Executive Officer

**The Chairman and Members of
North West Area Committee.**

Meeting: 15th December 2015

Item No: 13

Re: Enforcement Report for July – September 2015 for the North West Area

The following is a summary of enforcement activity in the North West Area for the period July – September 2015: -

Number of new complaints opened – 46

Number of Warning Letters issued – 43

Number of Enforcement Notices issued – 10

Number of referrals to the District Court for prosecution – 0

Number of files closed/resolved – 26

Fiacra Worrall

Fiacra Worrall

Asst Enforcement Manager

Planning Department

e-mail: fiacra.worrall@dublincity.ie

tel: 2223316

Planning Enforcement Report: 01 July 2015 - 30 September 2015

Case No.	Location	Complaint	Date opened	Warning Letter	Enf Notice	Legal Proc	Closed
E0020/15	43, Kinvara Park, Dublin 7	Change of use from shop to dry cleaners & new signs			21/07/2015		
E0134/14	Rear of 22, Finglas Road, Dublin 11	Large metal container installed			20/07/2015		
E0179/14	125, North Circular Road, Dublin 7	Subdivision of house		15/07/2015			
E0208/11	81 Glasnevin Avenue, Dublin 11	Large neon sign erected			17/07/2015		
E0235/15	26-26a Phibsborough Place, Dublin 7	Breach of permission: noise level & working hours					13/08/2015
E0248/15	1 Griffith Close, Finglas East, Dublin 11.	One bed apartment constructed in rear garden			07/07/2015		
E0326/15	60 Fassauga Avenue, Cabra, Dublin 7	Subdivision of house		15/07/2015			
E0333/15	10, St. Malachys Road, Glasnevin, Dublin 9	Structure in rear garden leaving little open space					13/07/2015
E0347/15	24 New Cabra Road, Dublin 7	Removal of railings & installation of velux to front		28/07/2015			
E0361/15	277, Bannow Road, Dublin 7	Garage to side					28/07/2015
E0374/15	31, Whitworth Road, Dublin 9	First floor extension			11/08/2015		
E0385/15	Bon Secours Hospital, Glasnevin Hill, Dublin 9	Construction of two storey accommodation unit					11/08/2015
E0391/15	21, St Annes Road, Drumcondra, Dublin 9	Advertising banner					20/07/2015
E0404/15	36, Cabra Road, Dublin 7	New windows installed (Protected Structure)					19/08/2015
E0411/15	18, Whitworth Road, Dublin 9	Wall provided to rear					18/08/2015
E0412/15	81, Hollybank Road, Drumcondra, Dublin 9	Extension to rear					16/07/2015
E0426/15	St. Columba's School, Iona Road, Glasnevin, Dublin 9	Advertising banner attached to railings					12/08/2015
E0431/15	72-74, Drumcondra Road Lower, Dublin 9	Internal works (Protected Structure)		02/07/2015			
E0439/13	North Road, Finglas, Dublin 11	Advertising hoarding					12/08/2015
E0442/14	254 Swords Road, Dublin 9	Signs					12/08/2015
E0446/15	55, The Paddock, Dublin 7	Structure in rear garden					13/07/2015
E0456/09	Glasnevin Cemetery, Finglas Road, Dublin 11	Large container placed on site					19/08/2015
E0473/15	243 Swords Road, Santry, Dublin 9	Structure erected to rear, family day event arranged	01/07/2015				12/08/2015
E0483/15	6, Marlborough Road, Dublin 7	Garden shed in use for habitable accomodation	03/07/2015	03/07/2015			
E0486/15	72, Ventry Park, Cabra West, Dublin 7	Large extension under construction	02/07/2015	02/07/2015			
E0488/15	47, Ellenfield Road, Whitehall, Dublin 9	Damage to adjoining property	02/07/2015	02/07/2015			23/09/2015
E0492/15	134, Shanliss Road, Santry, Dublin 9	Subdivision of house	02/07/2015	03/07/2015	22/07/2015		
E0496/15	92 Annamoe Terrace, Dublin 7	Goods displayed on footpath	03/07/2015	03/07/2015			
E0497/15	34, Ashtown Grove, Dublin 7	Breach of permission: working hours	03/07/2015	03/07/2015			
E0506/15	7A (rear of 7), St. Pappin's Road, Glasnevin, Dublin 11	Car repair buisness in operation	03/07/2015	03/07/2015			
E0517/15	Unit 1, Slaney Road, Glasnevin Industrial Estate, Dublin 11	Mast in place following expiry of temporary permission	08/07/2015	08/07/2015	21/08/2015		
E0520/15	207, North Circular Road, Dublin 7	Commercial rehearsal space	14/07/2015	14/07/2015			
E0521/15	60, Beneavin Park, Dublin 11	Garage in habitable use	14/07/2015	14/07/2015			17/07/2015
E0522/15	Unit 2, The Gouldings, Santry Cross, Dublin 11	Extractor Fan	14/07/2015	14/07/2015			
E0524/15	86, Glasnevin Downs, Dublin 11	Wall constructed	16/07/2015				23/09/2015
E0526/15	Cross Guns Bridge, Phibsboro., Dublin 7	Sign on bridge	15/07/2015				
E0530/14	66, Shanard Avenue, Santry, Dublin 9	External insulation installed					12/08/2015
E0541/14	Shandon Mill, Phibsborough, Dublin 7	CCTV Cameras erected (Protected Structure)			07/08/2015		
E0545/15	6a, Everton Avenue, Circular Road North, Dublin, 7	Demolition of gable wall	23/07/2015	24/07/2015			
E0551/15	90, Finn Eber Fort, Finglas, Dublin 11	Rear boundary wall raised	28/07/2015	28/07/2015			
E0556/15	274 & 276, Collins Avenue, Dublin, 9	Works to boundary wall	28/07/2015	29/07/2015			

E0558/13	Park Motors, Navan Road, Cabra, Dublin 7	Cars parked on grass verge					13/08/2015
E0584/13	17, Old Cabra Road, Off North Circular Road, Dublin 7	Garage converted habitable & commercial uses					12/08/2015
E0588/15	St Alphonsus Avenue, Drumcondra, Dublin 9	Demolition of wall	05/08/2015				
E0590/14	Taxi Shelter, Main Street, Finglas, Dublin 11	Structure in place following expiry of permission		08/07/2015			
E0591/15	187 North Circular Road, Dublin 7	Internal alterations & subdivision	05/08/2015	06/08/2015			
E0592/15	31, Ashtown Grove, Dublin 7	Increased commercial floor area & erection of signs	05/08/2015	06/08/2015			
E0595/15	2, Castle Terrace, Phibsborough, Dublin 7	First floor bathroom extension	05/08/2015	06/08/2015			
E0597/15	185, North Circular Road, Dublin 7	Attic conversion	05/08/2015	06/08/2015			
E0604/15	Beneavin Lodge Nursing Home, Glasnevin, Dublin 11	Breach of permission: working hours	06/08/2015	06/08/2015			
E0608/15	232, Ballymun Road, Dublin 9	Physiotherapy business operating & erection of signs	06/08/2015	07/08/2015			
E0611/15	127, Ratoath Road, Cabra, Dublin 7	Works started prior to grant of permission	11/08/2015	11/08/2015			
E0612/13	19, Old Cabra Road, Dublin 7	Structure to rear			07/08/15 & 20/08/15		
E0630/13	Rear of 45a Homefarm Road, Drumcondra, Dublin 9	Rebuilding domestic garage					11/08/2015
E0637/15	31 McKee Avenue, Finglas, Dublin 11.	Car repair business operating	19/08/2015	20/08/2015			
E0639/15	97-192, Balbutcher Lane South, Ballymun, Dublin 11	Breach of permission: working hours	19/08/2015	20/08/2015			
E0640/15	St. Columba's School, Iona Road, Glasnevin, Dublin 9	Advertising banner attached to railings	21/08/2015	21/08/2015			
E0649/15	140, Lower Drumcondra Road, Dublin, 9.	Advertising banner	24/08/2015	25/08/2015			
E0667/15	74, Willow Park Avenue, Dublin 11	Breach of permission: extension height	01/09/2015	01/09/2015			
E0672/15	1, Saint Alphonsus' Road Lower, Dublin 9	Pedestrian entrance in side boundary wall	02/09/2015	03/09/2015			
E0673/15	40, Ashtown Grove, Navan Road, Dublin 7	Change of use from domestic garage to hair salon	02/09/2015	02/09/2015			
E0684/15	1, New Cabra Road, Phibsborough, Dublin 7	Internal changes (Protected Structure)	08/09/2015	08/09/2015			
E0687/15	4, Whitworth Road, Drumcondra, D.9	Removal of railings and provision of a vehicular access	08/09/2015	08/09/2015			
E0689/15	347 Bannow Road, Cabra, D.7	Breach of permission: location of floodlight masts	08/09/2015	08/09/2015			

Case No.	Location	Complaint	Date opened	Warning Letter	Enf Notice	Legal Proc	Closed
E0702/15	Royal Canal Park, Ratoath Road, Pelletstown, Dublin 15	Breach of permission: working hours	15/09/2015	15/09/2015			
E0705/15	Lindsay Road National School, Drumcondra, Dublin 9.	Height of wall	15/09/2015				
E0707/15	12 Martins Grove, Dublin 7	Vehicular Entrance	16/09/2015	16/09/2015			
E0708/15	5, Martins Grove, Dublin 7	Vehicular Entrance	16/09/2015	16/09/2015			
E0709/15	21, Ashington Gardens, Dublin 7	Breach of permission: external finish	17/09/2015	17/09/2015			
E0720/15	Unit 13, Blackwater Road, Dublin Industrial Estate, Dublin 11.	Subdivision of unit	21/09/2015	21/09/2015			
E0741/15	Junction of Crestfield Drive & Collins Aveune Dublin 9	Sign	28/09/2015				
E0743/15	186, Quarry Road, Cabra, Dublin 7	Breach of permission: external finish materials & colour	30/09/2015				

E0745/15	Quinns Pub, 42 Drumcondra Road Lower, Dublin 9	Advertising Banner	30/09/2015			
E0746/15	5 Queen Street, Dublin 7	Alterations to front facade	30/09/2015			
E0752/13	69, Ballygall Road West, Dublin 11	Vehicular access provided				18/08/2015
E0753/15	Quinn's off-licence, Poppintree, Dublin 11	Illuminated sign in window	30/09/2015	30/09/2015		
E0775/12	2a Imaal Mart, Cabra, Dublin 7	New Shopfront fitted				12/08/2015
E0812/14	Swords Road, Santry, Dublin 9 (North of Omni Park)	Breach of permission: rubble and debris on road				12/08/2015
E0837/14	Hanlon's Corner, 189 North Circular Road, Dublin 7	Signs				11/08/2015
E0850/14	Supervalu, Lorcan Avenue, Santry, Dublin 9	Extension of area in commercial use				11/08/2015
E0906/14	40, Fassauga Road, Cabra, D.7	Advertising Banner		20/07/2015		

New Complaints

Case No.	Location	Complaint	Date Opened
E0702/15	Royal Canal Park, Ratoath Road, Pelletstown, Dublin 15	Breach of permission: working hours	15/09/2015
E0705/15	Lindsay Road National School, Drumcondra, Dublin 9.	Height of wall	15/09/2015
E0707/15	12 Martins Grove, Dublin 7	Vehicular Entrance	16/09/2015
E0708/15	5, Martins Grove, Dublin 7	Vehicular Entrance	16/09/2015
E0709/15	21, Ashington Gardens, Dublin 7	Breach of permission: external finish	17/09/2015
E0720/15	Unit 13, Blackwater Road, Dublin Industrial Estate, Dublin 11.	Subdivision of unit	21/09/2015
E0741/15	Junction of Crestfield Drive & Collins Aveune Dublin 9	Sign	28/09/2015
E0743/15	186, Quarry Road, Cabra, Dublin 7	Breach of permission: external finish materials & colour	30/09/2015
E0745/15	Quinns Pub, 42 Drumcondra Road Lower, Dublin 9	Advertising Banner	30/09/2015
E0746/15	5 Queen Street, Dublin 7	Alterations to front facade	30/09/2015
E0753/15	Quinn's off-licence, Poppintree, Dublin 11	Illuminated sign in window	30/09/2015

Warning Letters: 1 July 2015 - 30 September 2015

Case No.	Location	Complaint	Date Issued
E0179/14	125, North Circular Road, Dublin 7	Subdivision of house	15/07/2015
E0326/15	60 Fassauga Avenue, Cabra, Dublin 7	Subdivision of house	15/07/2015
E0347/15	24 New Cabra Road, Dublin 7	Removal of railings & installation of velux to front	28/07/2015
E0431/15	72-74, Drumcondra Road Lower, Dublin 9	Internal works (Protected Structure)	02/07/2015
E0483/15	6, Marlborough Road, Dublin 7	Garden shed in use for habitable accomodation	03/07/2015
E0486/15	72, Ventry Park, Cabra West, Dublin 7	Large extension under construction	02/07/2015
E0488/15	47, Ellenfield Road, Whitehall, Dublin 9	Damage to adjoining property	02/07/2015
E0492/15	134, Shanliss Road, Santry, Dublin 9	Subdivision of house	02/07/2015

E0496/15	92 Annamoe Terrace, Dublin 7	Goods displayed on footpath	03/07/2015
E0497/15	34, Ashtown Grove, Dublin 7	Breach of permission: working hours	03/07/2015
E0506/15	7A (rear of 7), St. Pappin's Road, Glasnevin, Dublin 11	Car repair buisness in operation	03/07/2015
E0517/15	Unit 1, Slaney Road, Glasnevin Industrial Estate, Dublin 11	Mast in place following expiry of temporary permission	08/07/2015
E0520/15	207, North Circular Road, Dublin 7	Commercial rehearsal space	14/07/2015
E0521/15	60, Beneavin Park, Dublin 11	Garage in habitable use	14/07/2015
E0522/15	Unit 2, The Gouldings, Santry Cross, Dublin 11	Extractor Fan	14/07/2015
E0545/15	6a, Everton Avenue, Circular Road North, Dublin, 7	Demolition of gable wall	24/07/2015
E0551/15	90, Finn Eber Fort, Finglas, Dublin 11	Rear boundary wall raised	28/07/2015
E0556/15	274 & 276, Collins Avenue, Dublin, 9	Works to boundary wall	29/07/2015
E0590/14	Taxi Shelter, Main Street, Finglas, Dublin 11	Structure in place following expiry of permission	08/07/2015
E0591/15	187 North Circular Road, Dublin 7	Internal alterations & subdivision	06/08/2015
E0592/15	31, Ashtown Grove, Dublin 7	Increased commercial floor area & erection of signs	06/08/2015
E0595/15	2, Castle Terrace, Phibsborough, Dublin 7	First floor bathroom extension	06/08/2015
E0597/15	185, North Circular Road, Dublin 7	Attic conversion	06/08/2015
E0604/15	Beneavin Lodge Nursing Home, Glasnevin, Dublin 11	Breach of permission: working hours	06/08/2015
E0608/15	232, Ballymun Road, Dublin 9	Physiotherapy busness operating & erection of signs	07/08/2015
E0611/15	127, Ratoath Road, Cabra, Dublin 7	Works started prior to grant of permission	11/08/2015
E0637/15	31 McKee Avenue, Finglas, Dublin 11.	Car repair business operating	20/08/2015
E0639/15	97-192, Balbutcher Lane South, Ballymun, Dublin 11	Breach of permission: working hours	20/08/2015
E0640/15	St. Columba's School, Iona Road, Glasnevin, Dublin 9	Advertising banner attached to railings	21/08/2015
E0649/15	140, Lower Drumcondra Road, Dublin, 9.	Advertising banner	25/08/2015
E0667/15	74, Willow Park Avenue, Dublin 11	Breach of permission: extension height	01/09/2015
E0672/15	1, Saint Alphonsus' Road Lower, Dublin 9	Pedestrian entrance in side boundary wall	03/09/2015
E0673/15	40, Ashtown Grove, Navan Road, Dublin 7	Change of use from domestic garage to hair salon	02/09/2015
E0684/15	1, New Cabra Road, Phibsborough, Dublin 7	Internal changes (Protected Structure)	08/09/2015
E0687/15	4, Whitworth Road, Drumcondra, D.9	Removal of railings and provision of a vehicular access	08/09/2015
E0689/15	347 Bannow Road, Cabra, D.7	Breach of permission: location of floodlight masts	08/09/2015
E0702/15	Royal Canal Park, Ratoath Road, Pelletstown, Dublin 15	Breach of permission: working hours	15/09/2015
E0707/15	12 Martins Grove, Dublin 7	Vehicular Entrance	16/09/2015
E0708/15	5, Martins Grove, Dublin 7	Vehicular Entrance	16/09/2015
E0709/15	21, Ashington Gardens, Dublin 7	Breach of permission: external finish	17/09/2015
E0720/15	Unit 13, Blackwater Road, Dublin Industrial Estate, Dublin 11.	Subdivision of unit	21/09/2015
E0753/15	Quinn's off-licence, Poppintree, Dublin 11	Illuminated sign in window	30/09/2015
E0906/14	40, Fassaugh Road, Cabra, D.7	Advertising Banner	20/07/2015

Enforcement Notices: 1 July 2015 to 30 September 2015

Case No.	Location	Complaint	Date Issued
E0020/15	43, Kinvara Park, Dublin 7	Change of use from shop to dry cleaners & new signs	21/07/2015
E0134/14	Rear of 22, Finglas Road, Dublin 11	Large metal container installed	20/07/2015
E0208/11	81 Glasnevin Avenue, Dublin 11	Large neon sign erected	17/07/2015
E0248/15	1 Griffith Close, Finglas East, Dublin 11.	One bed apartment constructed in rear garden	07/07/2015
E0374/15	31, Whitworth Road, Dublin 9	First floor extension	11/08/2015
E0492/15	134, Shanliss Road, Santry, Dublin 9	Subdivision of house	22/07/2015
E0517/15	Unit 1, Slaney Road, Glasnevin Industrial Estate, Dublin 11	Mast in place following expiry of temporary permission	21/08/2015
E0541/14	Shandon Mill, Phibsborough, Dublin 7	CCTV Cameras erected (Protected Structure)	07/08/2015
E0612/13	19, Old Cabra Road, Dublin 7	Structure to rear	07/08/2015
E0612/13	19, Old Cabra Road, Dublin 7	Structure to rear	20/08/2015

Closed Files: 1 July 2015 to 30 September 2015

Case No.	Location	Complaint	Date Closed	Reason for Closure
E0235/15	26-26a Phibsborough Place, Dublin 7	Breach of permission: noise level & working hours	13/08/2015	Complies with permission
E0333/15	10, St. Malachys Road, Glasnevin, Dublin 9	Structure in rear garden leaving little open space	13/07/2015	Minor Breach - child's playhouse
E0361/15	277, Bannow Road, Dublin 7	Garage to side	28/07/2015	Lack of evidence - time
E0385/15	Bon Secours Hospital, Glasnevin Hill, Dublin 9	Construction of two storey accommodation unit	11/08/2015	No evidence
E0391/15	21, St Annes Road, Drumcondra, Dublin 9	Advertising banner	20/07/2015	Removed
E0404/15	36, Cabra Road, Dublin 7	New windows installed (Protected Structure)	19/08/2015	Exempt development
E0411/15	18, Whitworth Road, Dublin 9	Wall provided to rear	18/08/2015	Civil Matter
E0412/15	81, Hollybank Road, Drumcondra, Dublin 9	Extension to rear	16/07/2015	Exempted development
E0426/15	St. Columba's School, Iona Road, Glasnevin, Dublin 9	Advertising banner attached to railings	12/08/2015	Banner removed
E0439/13	North Road, Finglas, Dublin 11	Advertising hoarding	12/08/2015	Hoarding removed
E0442/14	254 Swords Road, Dublin 9	Signs	12/08/2015	Signs removed
E0446/15	55, The Paddock, Dublin 7	Structure in rear garden	13/07/2015	Exempted development
E0456/09	Glasnevin Cemetery, Finglas Road, Dublin 11	Large container placed on site	19/08/2015	Container removed
E0473/15	243 Swords Road, Santry, Dublin 9	Structure erected to rear, family day event arranged	12/08/2015	Statute barred

E0488/15	47, Ellenfield Road, Whitehall, Dublin 9	Damage to adjoining property	23/09/2015	Civil Matter
E0521/15	60, Beneavin Park, Dublin 11	Garage in habitable use	17/07/2015	Exempted development
E0524/15	86, Glasnevin Downs, Dublin 11	Wall constructed	23/09/2015	Minor, immaterial breach
E0530/14	66, Shanard Avenue, Santry, Dublin 9	External insulation installed	12/08/2015	Minor, immaterial breach
E0558/13	Park Motors, Navan Road, Cabra, Dublin 7	Cars parked on grass verge	13/08/2015	Minor, immaterial breach
E0584/13	17, Old Cabra Road, Off North Circular Road, Dublin 7	Garage converted habitable & commercial uses	12/08/2015	Use Ceased
E0630/13	Rear of 45a Homefarm Road, Drumcondra, Dublin 9	Rebuilding domestic garage	11/08/2015	Exempted development
E0752/13	69, Ballygall Road West, Dublin 11	Vehicular access provided	18/08/2015	Planning permission granted
69, Ballygall Road West, Dublin 11	Vehicular access provided		12/08/2015	Minor, immaterial breach
E0812/14	Swords Road, Santry, Dublin 9 (North of Omni Park)	Breach of permission: rubble and debris on road	12/08/2015	Complies with permission
E0837/14	Hanlon's Corner, 189 North Circular Road, Dublin 7	Signs	11/08/2015	Signs removed
E0850/14	Supervalu, Lorcan Avenue, Santry, Dublin 9	Extension of area in commercial use	11/08/2015	No evidence

**The Chairman and Members of
North West Area Committee.**

Meeting: 15th December 2015

Item No: 14

**Traffic Service Requests,
Status Report at 15th October 2015**

**Traffic Advisory Group (TAG) Service Request
Statistics**

*Total TAG Requests received in 2015	224
.....of which completed	75

No. Requests received since previous report (i.e. between 15 th September and 15 th October).	20
Total Requests received and open on Sharepoint since 1 st January, 2013	245

**Breakdown of Requests currently open on
Sharepoint**

Stage 1	2
Stage 2	183
Stage 3	4
Stage 4	41
Stage 5	15

**Non TAG Service Requests
Statistics**

Total Non- TAG Requests received 2015	439
.....of which Requests Completed	260
Total Requests currently received and open on Sharepoint since 1 st January, 2013	271

Traffic Advisory Group Status Reports

Explanation of Stages:

- Stage 1 - Set up file, Assignment to Engineer, etc
- Stage 2 - Assessment, Site surveys, review statutory orders, etc
- Stage 3 - Consultations, with Garda, Dublin Bus, Luas, NTA, Local residents / businesses, etc
- Stage 4 - Decision, TAG group, statutory orders, etc
- Stage 5 - Implementation, signs, lines, construction, signal changes, certifications, etc

Item No.	SR No.	Road	Post-code	Topic	Request Description	Date Rec'd	SR Status
1	6328	RIVER ROAD (NW-EA)	D15	Speed Ramps	additional Ramp around the corner from Pelletstown Manor.	25/02/2013	Stage 3
2	6351	RATOATH ROAD (NW-EA)	D11	Traffic Calming	Adjacent to Valley Park Drive and Westwood Avenue	04/03/2013	Stage 2
3	6358	SHANGAN ROAD (NW-EA)	D11	Traffic Lights	At junction of Balbutcher Lane and Balcurris Road	04/03/2013	Stage 2
4	6375	BALBUTCHER LANE (NW-EA)	D11	Traffic Lights	at junction of Sillogue Road.	28/02/2013	Stage 5
5	6706	BALCURRIS ROAD (NW-EA)	D11	Pedestrian Refuge Island	At pedestrian lights at rear of Ballymun Shopping Centre facing Plunkett Tower	27/03/2013	Stage 5
6	7244	RATOATH ROAD (NW-EA)	D11	Traffic Calming	adjacent to Valley Park Drive and Westwood Ave estates	24/05/2013	Stage 2
7	7855	CARRIG ROAD (NW-EA)	D13	Speed Ramps	between Knowth & Druid Court.	26/06/2013	Stage 5
8	7941	KILKIERAN ROAD (NW-EA)	D7	Traffic Calming	at the junction of Kilkiernan Road and Killala Road.	09/07/2013	Stage 5
9	8014	SHANTALLA DRIVE (NW-EA)	D9	Bollards	request for bollards outside Mace shop request also for re-instatement of section of pathway worn away from cars parking & Driving & for grass verge	17/07/2013	Stage 5
10	8155	ELLESMERE AVENUE (NW-EA)	D7	Disabled Parking Bay (Residential)	To determine if the road is high/low demand in relation to parking occupancy for the provision of a bay outside No. 29.	29/07/2013	Stage 5

Item No.	SR No.	Road	Post-code	Topic	Request Description	Date Rec'd	SR Status
11	8218	RIVER ROAD (NW-EA)	D15	Speed Ramps	on the Finglas side of the bend at Pelletstown Manor.	01/08/2013	Stage 3
12	8263	IONA ROAD (NW-EA)	D9	Traffic Island	Request for traffic island or build out at the junction of Crawford Avenue.	08/08/2013	Stage 5
13	8385	CRANOQUE ROAD (NW-EA)	D11	Speed Ramps	Appeal to S.R 6320 - Reps for Ramps on Cranogue Road	19/08/2013	Stage 2
14	8665	OLD CABRA ROAD (NW-EA)	D7	Traffic Calming	Request for traffic calming measures at the junction of North Circular Road/Old Cabra Road/Prussia Street, at Hanlon's Corner.	12/09/2013	Stage 2
15	8673	SAINT PATRICK'S ROAD (NW-EA)	D9	No Left Turn	Request for no left turn from St. Patrick's Road onto Whitworth Road, during morning peak.	12/09/2013	Stage 4
16	8772	SAINT PATRICK'S ROAD (NW-EA)	D9	No Left Turn	Request for no left turn from St. Patrick's Road onto Whitworth Road, during morning peak.	20/09/2013	Stage 4
17	8810	COULTRY DRIVE (NW-EA)	D9	Speed Ramps	close to No. 27.	07/10/2013	Stage 5
18	9050	JAMESTOWN ROAD (NW-EA)	D11	Pedestrian Crossing	at the Jamestown Road roundabout.	11/10/2013	Stage 2
19	9052	JAMESTOWN ROAD (NW-EA)	D11	Pedestrian Crossing	at the Jamestown Road roundabout.	20/05/2013	Stage 2
20	9302	BALCURRIS ROAD (NW-EA)	D11	Traffic Lights	Request for Traffic Lights and at the junction of Balcurris Road and Balbutcher Lane.	08/11/2013	Stage 2
21	9683	BALBUTCHER LANE (NW-EA)	D11	Traffic Calming	at its junction with Carton Terrace/Carton Drive.	02/12/2013	Stage 5
22	9694	CAPPAGH ROAD (NW-EA)	D11	Cul-De-Sac	to turn Cappagh Road into a cul-de-sac between Nos. 190-262.	02/12/2013	Stage 4
23	9767	CAPPAGH ROAD (NW-EA)	D11	No Entry	'No Entry' opposite Nos. 265 Cappagh Road in the section between property Nos. 186-272.	04/12/2013	Stage 4
24	9921	CRAWFORD AVENUE (NW-EA)	D9	Buildout	near the junction of Iona Road.	06/12/2013	Stage 5

Item No.	SR No.	Road	Post-code	Topic	Request Description	Date Rec'd	SR Status
25	9930	BALBUTCHER LANE (NW-EA)	D11	Traffic Lights	at the junction of Balcurris Road, adjacent to old Ballymun Shopping centre car park.	20/12/2013	Stage 2
26	10199	GRIFFITH AVENUE (NW-EA)	D9	3 Tonne Limit	for traffic travelling westwards from Swords Road junction.	13/01/2014	Stage 4
27	10580	FAUSSAGH AVENUE (NW-EA)	D7	Traffic Calming	update on traffic calming request at this junction	11/02/2014	Stage 2
28	10593	HOME FARM ROAD (NW-EA)	D9	Pedestrian Crossing	at the junction of Walsh Road.	07/02/2014	Stage 2
29	10792	BALBUTCHER LANE (NW-EA)	D11	Traffic Lights	at the Balcurris Road junction.	21/02/2014	Stage 2
30	11377	KEMPTON WAY (NW-EA)	D7	Speed Ramps	on the road.	26/03/2014	Stage 2
31	11475	SKREEN ROAD (NW-EA)	D7	Traffic Lights	at the junction of Navan Road.	01/04/2014	Stage 2
32	11485	MILLBOURNE AVENUE (NW-EA)	D9	Pay & Display & Permit Parking	on the road.	01/04/2014	Stage 4
33	11569	DALCASSIAN DOWNS (NW-EA)	D11	Pay & Display & Permit Parking	on the road.	08/04/2014	Stage 4
34	11583	CHURCH AVENUE (NW-EA)	D9		parking provision at the Glasnevin Educate Together National School.	03/04/2014	Stage 2
35	11723	BALBUTCHER LANE (NW-EA)	D11	Roundabout	Roundabout at junction of Balbutcher Lane, Jamestown Rd adjacent to Fás Centre, Poppintree & Willows FC	11/04/2014	Stage 2
36	11921	MILLMOUNT AVENUE (NW-EA)	D9	Buildout		24/04/2014	Stage 4
37	12043	COLLINS DRIVE (NW-EA)	D11	Zebra Crossing	at the junction of Glasaree Road.	29/04/2014	Stage 2
38	12052	COULTRY ROAD (NW-EA)	D9	Zebra Crossing	at Gaelscoil Bhail Munna.	29/04/2014	Stage 2
39	12144	LEIX ROAD (NW-EA)	D7	Double Yellow Lines	resident at corner house on 7 Leix Rd cannot exit her home sometimes due to cars parking on footpath and blocking her vision	06/05/2014	Stage 2
40	12227	BALBUTCHER LANE (NW-EA)	D11	Traffic Lights	at Carton Close/ Carton Court/Carton Road.	12/05/2014	Stage 2
41	12405	STORMANSTOWN ROAD (NW-EA)	D11	Speed Ramps	additional ramp on the road.	12/05/2014	Stage 5

Item No.	SR No.	Road	Post-code	Topic	Request Description	Date Rec'd	SR Status
42	12406	BALLYGALL ROAD EAST (NW-EA)	D11	Cycle Track	on both sides of the road.	12/05/2014	Stage 2
43	12611	SAINT HELENA'S ROAD (NW-EA)	D11	Pedestrian Crossing	south of Tesco's	26/05/2014	Stage 2
44	12612	SAINT HELENA'S ROAD (NW-EA)	D11	Pedestrian Crossing	at the junction of Tolka Valley Road.	26/05/2014	Stage 2
45	12644	SAINT PATRICK'S ROAD (NW-EA)	D9	No Left Turn (Rescind)	from St. Patrick's Road onto Whitworth Road, during morning peak.	29/05/2014	Stage 2
46	12646	SAINT PATRICK'S ROAD (NW-EA)	D9	Traffic Calming	on the road.	29/05/2014	Stage 2
47	12692	SAINT CANICES ROAD (NW-EA)	D11	Traffic Lights	request for traffic lights at the junctin of St Canices Rd and Ballymun Rd	04/06/2014	Stage 2
48	12906	FINGLAS ROAD (NW-EA)	D11	Disabled Parking Bay (General)	and rescindment of Pay and Display Parking at the parking bay nearest the pedestrian lights to facilitate the Museum.	23/06/2014	Stage 2
49	13089	RATOATH ROAD (NW-EA)	D7	School Warden	Additional School Warden at St. Catherine's Infant School.	30/06/2014	Stage 4
50	13094	DUNMANUS ROAD (NW-EA)	D7	Parking Prohibition	on Dunmanus Road at Rowan Hamilton Court.	07/07/2014	Stage 5
51	13225	BLACKHORSE AVENUE (NW-EA)	D7	Traffic Lights	at the Ashtown Gate.	18/07/2014	Stage 2
52	13226	JAMESTOWN ROAD (NW-EA)	D11	Pedestrian Crossing	at the Jamestown Road roundabout.	18/07/2014	Stage 2
53	13316	PROSPECT SQUARE (NW-EA)	D9	Pay & Display & Permit Parking	on Prospect Square and on St. Teresa Road and St. Teresa Place.	16/07/2014	Stage 4
54	13337	CLAREMONT COURT (NW-EA)	D11	Pedestrian Crossing	on Claremont Court at the junction of Fingals Road.	22/07/2014	Stage 2
55	13664	NAVAN ROAD (NW-EA)	D7	Bus Lane	from the Old Cabra Road to Nephin Road junction, outbound.	18/08/2014	Stage 4
56	13796	CABRA DRIVE (NW-EA)	D7	Parking Prohibition	North west side. from the corner of No. 23 to Old Cabra Road and rescindment of stat no. 18270 (no parking). To be reviewed by Area Engineer.	28/08/2014	Stage 4
57	13881	RIVER ROAD (NW-EA)	D11	Speed Ramps	request for ramp @ 'slow' marking beside Pelletstown Manor from Finglas side, River Road	05/09/2014	Stage 2

Item No.	SR No.	Road	Post-code	Topic	Request Description	Date Rec'd	SR Status
58	13970	SWORDS ROAD (NW-EA)	D9	Traffic Lights	at the exit to Elmhurst Nursing Home on Swords Road.	05/09/2014	Stage 2
59	14032	RIVER ROAD (NW-EA)	D15	Speed Ramps	On River Road, near Pelletstown Manor.	16/09/2014	Stage 3
60	14059	PINEWOOD AVENUE (NW-EA)	D11	Speed Ramps	on the road	15/09/2014	Stage 2
61	14166	MILLBOURNE AVENUE (NW-EA)	D9	Parking Prohibition	on the road.	18/09/2014	Stage 2
62	14544	GRIFFITH AVENUE (NW-EA)	D11	Traffic Calming	between Ballymun Road and Ballygall Road East.	06/10/2014	Stage 2
63	14545	BALLYBOGGAN ROAD (NW-EA)	D11	Pedestrian Refuge Island	at the junction of Ballyboggan Road and Broombridge Road.	06/10/2014	Stage 5
64	14615	RATOATH ESTATE (NW-EA)	D7	Roundabout	request for a traffic calming roundabout when new bridge opens.	21/10/2014	Stage 4
65	14626	RATOATH ROAD (NW-EA)	D7	Traffic Calming	on Cabra and Finglas ends of the road.	21/10/2014	Stage 2
66	14627	FAUSSAGH AVENUE (NW-EA)	D7	Traffic Calming	on the road.	21/10/2014	Stage 2
67	14628	NEPHIN ROAD (NW-EA)	D7	Traffic Calming	on the road.	21/10/2014	Stage 2
68	14629	RATOATH ROAD (NW-EA)	D7	Yellow Box	at the junction of Ratoath Road and Ventry Drive.	21/10/2014	Stage 2
69	14630	HAZELCROFT ROAD (NW-EA)	D11	Traffic Calming	at the junction of Hazelcroft Road and Fairlawn Road.	21/10/2014	Stage 2
70	14631	FAIRLAWN ROAD (NW-EA)	D11	Traffic Calming	request for traffic calming on the road.	21/10/2014	Stage 2
71	14749	GLASANAON ROAD (NW-EA)	D11	School Warden	at Gaelscoil UI Earcain.	21/10/2014	Stage 4
72	14750	IONA CRESCENT (NW-EA)	D9		'Stop' <u>or</u> 'Yield' Sign at the junction of Iona Villas.	13/10/2014	Stage 2
73	14798	RATOATH ROAD (NW-EA)	D11	Pedestrian Crossing	at the entrance to Colaiste Mhuire.	14/10/2014	Stage 2
74	15106	FAUSSAGH AVENUE (NW-EA)	D7	Traffic Calming	on the road.	10/11/2014	Stage 2

Item No.	SR No.	Road	Post-code	Topic	Request Description	Date Rec'd	SR Status
75	15210	SILLOGE AVENUE (NW-EA)	D11	School Warden Crossing Box	Request for School Warden Crossing Boxes and pedestrian barriers at both existing School Warden Crossing points to provide extra safety and visibility for School Wardens	11/11/2014	Stage 4
76	15215	BALBUTCHER LANE (NW-EA)	D11	Pedestrian Crossing	At the Community Centre, near Carton Road.	04/11/2014	Stage 2
77	15220	VENTRY PARK (NW-EA)	D7	Children Crossing Sign	at Ventry Playground.	18/11/2014	Stage 2
78	15231	BROOMBRIDGE ROAD (NW-EA)	D7	Double Yellow Lines	on the corners from 121/123 Broombridge Road to 353 Bannow Road.	18/11/2014	Stage 2
79	15288	OLD FINGLAS ROAD (NW-EA)	D11	Right Turn Filter Light	from Old Finglas Road into Addison Park and for a separate traffic light sequence.	03/11/2014	Stage 2
80	15352	ALBERT COLLEGE LAWN (NW-EA)	D9	Pay & Display & Permit Parking	Request for parking restriction as above.	12/11/2014	Stage 2
81	15473	VILLA PARK GARDENS (NW-EA)	D7	Double Yellow Lines	at the footpath dishing opposite the Credit Union.	25/11/2014	Stage 2
82	15490	IONA ROAD (NW-EA)	D9	Engineer Query	Request to investigate dangerous junction and slow down traffic at above.	20/11/2014	Stage 4
83	15541	KILDONAN ROAD (NW-EA)	D11	Yellow Box (Extend)	Dublin Bus request yellow box be enlarged as current size box restricts movement turning from Kildonan Road onto Mellowes Road.	25/11/2014	Stage 2
84	15556	SHANTALLA ROAD (NW-EA)	D9	One-Way System	at the service road at the shops.	26/11/2014	Stage 2
85	15609	WHITWORTH ROAD (NW-EA)	D9	Speed Ramps	to replace the Speed Cushions with Speed Ramps.	26/11/2014	Stage 2
86	15768	RATOATH ROAD (NW-EA)	D7	Yellow Box (Extend)	to cover both sides of the road.	04/12/2014	Stage 2

Item No.	SR No.	Road	Post-code	Topic	Request Description	Date Rec'd	SR Status
87	15787	SYCAMORE PARK (NW-EA)	D11	Engineer Query	NWAC 16/12/14 - to arrange for a traffic inspection at the junction of Sycamore Park and Sycamore Road especially at peak times such as the morning school run. Can the Manager arrange for a pelican crossing and/or double yellow lines at the junction please	16/12/2014	Stage 2
88	15845	SYCAMORE PARK (NW-EA)	D11		Request for traffic inspection of the junction of Sycamore Park and Sycamore Road.	16/12/2014	Stage 2
89	15846	SYCAMORE PARK (NW-EA)	D11	Pedestrian Crossing	Request for Pelican Crossing at the junction of Sycamore Park and Sycamore Road.	16/12/2014	Stage 2
90	15847	SYCAMORE PARK (NW-EA)	D11	Double Yellow Lines	at the junction of Sycamore Park and Sycamore Road.	16/12/2014	Stage 2
91	15850	RATOATH ROAD (NW-EA)	D7	Yellow Box (Extend)		16/12/2014	Stage 4
92	15854	BALLYMUN ROAD (NW-EA)	D9	Loading Bay	at the shops, at The Grapevine Off Licence.	15/12/2014	Stage 2
93	15866	SHANTALLA ROAD (NW-EA)	D9	Disabled Parking Bay (General)	outside The Haven Pharmacy, 2, Shantalla Road.	12/12/2014	Stage 2
94	15872	SAINT PATRICK'S PARADE (NW-EA)	D9	Double Yellow Lines	on the road.	18/12/2014	Stage 2
95	15987	SAINT MOBHI BOITHIRIN (NW-EA)	D9	Parking Prohibition	opposite Nos. 1-3.	19/12/2014	Stage 2
96	16071	OLD FINGLAS ROAD (NW-EA)	D11	School Warden	To relocate the existing School Warden to the pedestrian gate of St. Brigid's GNS.	12/01/2015	Stage 2
97	16153	BERRYFIELD ROAD (NW-EA)	D11	Children Crossing Sign	on the road.	20/01/2015	Stage 2
98	16157	BOTANIC VILLAS (NW-EA)	D9	Double Yellow Lines	on one side of Botanic Villas between Nos. 120 and 124 Botanic Road.	20/01/2015	Stage 2
99	16169	THE RISE (NW-EA)	D9	Continuous White Line (Rescind)	at the Ballymun Road junction.	16/01/2015	Stage 2

Item No.	SR No.	Road	Post-code	Topic	Request Description	Date Rec'd	SR Status
100	16251	THE RISE (NW-EA)	D9	Continuous White Line (Rescind)	Remove continuous white line from The Rise, Glasnevin at junction with Ballymun Road.	20/01/2015	Stage 2
101	16259	ULSTER STREET (NW-EA)	D7	Double Yellow Lines (Extend)	on Ulster Street at Coonaught Street junction.	20/01/2015	Stage 2
102	16459	CARNLOUGH ROAD (NW-EA)	D7	Traffic Calming	on the road.	02/02/2015	Stage 2
103	16497	CONNAUGHT STREET (NW-EA)	D7	Disabled Parking Bay (Residential)	outside No. 30.	29/01/2015	Stage 5
104	16519	VILLA PARK GARDENS (NW-EA)	D7	Parking Prohibition	Request for Double Yellow Lines or Single Yellow Line.	04/02/2015	Stage 3
105	16529	CONNAUGHT STREET (NW-EA)	D7	Speed Ramps	on the road.	05/02/2015	Stage 2
106	16535	FAUSSAGH AVENUE (NW-EA)	D7	Speed Cushions	Speed cushions for Faussagh Ave, before completion of O' Reilly Bridge flyover.	03/02/2015	Stage 2
107	16544	GLASANAON ROAD (NW-EA)	D11	Pedestrian Crossing	at Gaelscoil Uí Earcain.	05/02/2015	Stage 2
108	16554	GLASANAON ROAD (NW-EA)	D11	School Warden	at Gaelscoil Uí Earcain.	05/02/2015	Stage 4
109	16592	IONA ROAD (NW-EA)	D9	Pay & Display & Permit Parking	On the un-named road that connects Iona Road to Lindsay Road.	05/11/2014	Stage 2
110	16615	SHANDON PARK (NW-EA)	D7	Disabled Parking Bay (Residential)	outside No. 21.	10/02/2015	Stage 5
111	16694	RATOATH ROAD (NW-EA)	D7	Continuous White Line	and rescindment of broken white line at the new bridge.	13/02/2015	Stage 4
112	16697	RATOATH ESTATE (NW-EA)	D7		Motion 5 NWAC 17/12/15	17/02/2015	Stage 4
113	16704	BALBUTCHER LANE (NW-EA)	D11	Pedestrian Crossing	at the Poppintree Sports Centre.	17/02/2015	Stage 2
114	16705	PROSPECT SQUARE (NW-EA)	D11	Pay & Display & Permit Parking	on the road.	17/02/2015	Stage 4
115	16726	WALSH ROAD (NW-EA)	D9	Traffic Calming	request for additional traffic calming.	16/02/2015	Stage 2

Item No.	SR No.	Road	Post-code	Topic	Request Description	Date Rec'd	SR Status
116	16788	CARTON TERRACE (NW-EA)	D11	Pedestrian Crossing	Carton Terrace/Balbutcher Lane at the Poppintree Community Centre.	18/02/2015	Stage 2
117	16812	SKREEN ROAD (NW-EA)	D7	Parking Prohibition	on the road.	20/02/2015	Stage 2
118	16875	FAUSSAGH ROAD (NW-EA)	D7	Speed Ramps	on the road.	05/02/2015	Stage 2
119	16876	FAUSSAGH AVENUE (NW-EA)	D7	Speed Ramps	on the road.	07/02/2015	Stage 2
120	16889	DRUMCONDRA ROAD UPPER (NW-EA)	D9	No Right Turn	from Millmount Avenue onto Drumcondra Road.	24/02/2015	Stage 2
121	16998	GRIFFITH AVENUE (NW-EA)	D11	Bus Stop Approvals	Dublin Bus Route No.83 westbound. (PSO Route) Griffith Avenue (aka Griffith Avenue Extension) Outside House No.464 (Boarding & Descending)	02/03/2015	Stage 4
122	16999	GRIFFITH AVENUE (NW-EA)	D11	Bus Stop Approvals	Dublin Bus Route No.83 - Eastbound (PSO Route) Griffith Avenue (aka Griffith Avenue Extension), 1 metre west of electricity supply shed. (Boarding & Descending).	02/03/2015	Stage 4
123	17007	RATOATH ROAD (NW-EA)	D7	Traffic Calming	from the roundabout at Drumcliffe Road up to Cabra cross.	02/03/2015	Stage 2
124	17010	SYCAMORE ROAD (NW-EA)	D11	Traffic Calming	on the road.	02/03/2015	Stage 2
125	17041	GLASANAON ROAD (NW-EA)	D11	School Warden	outside the Gael Scoil.	03/03/2015	Stage 4
126	17140	NAVAN ROAD (NW-EA)	D7	Filter Light	Request for filter light at the junction of Navan Road and Hampton Green.	11/03/2015	Stage 2
127	17190	GLASANAON ROAD (NW-EA)	D11	Pedestrian Crossing	outside the Gael Scoil.	03/03/2015	Stage 2
128	17259	CARNLOUGH ROAD (NW-EA)	D7	Traffic Calming	on the road.	24/03/2015	Stage 2
129	17311	COOLATREE PARK (NW-EA)	D9	Speed Ramps	on the road.	23/03/2015	Stage 2

Item No.	SR No.	Road	Post-code	Topic	Request Description	Date Rec'd	SR Status
130	17529	VICTORIA LANE (NW-EA)	D9	Parking Prohibition	on Victoria Lane, the laneway to the rear of Nos. 2-48, Botanic Avenue and Nos. 1-55, Hollybank Road.	25/03/2015	Stage 2
131	17707	QUARRY ROAD (NW-EA)	D7	Engineer Query	NWAC 21/04/15 - review of possible solutions to tackle the illegal parking at the pedestrian entrance to Homestead Court on Quarry Road	21/04/2015	Stage 4
132	17785	KEMPTON GROVE (NW-EA)	D7	Double Yellow Lines	Opposite No. 6.	22/04/2015	Stage 2
133	17798	FINGLAS ROAD (NW-EA)	D11	Yellow Box	inbound at the pedestrian crossing at the junction of Ballyboggan Road.	23/04/2015	Stage 2
134	17800	FINGLAS ROAD (NW-EA)	D11	No U Turn	outbound at the junction of Ballyboggan Road, preventing a U Turn onto the inbound lane.	23/04/2015	Stage 2
135	17826	CRAWFORD AVENUE (NW-EA)	D9	Disabled Parking Bay (Residential)	outside No. 12. Pay and Display and Permit Parking will have to be rescinded.	24/04/2015	Stage 4
136	18037	GROVE WOOD (NW-EA)	D11	Traffic Calming	on the road.	07/05/2015	Stage 2
137	18078	COOLATREE PARK (NW-EA)	D9	Stop Sign	and rescindment of 'Yield' Sign on Coolatree Park at the junction of Coolgreena Road.	08/05/2015	Stage 2
138	18079	COOLGREENA ROAD (NW-EA)	D9	School Ahead Sign	on Coolgreena Road and Coolatree Park.	08/05/2015	Stage 2
139	18082	BEAUMONT ROAD (NW-EA)	D9	No Right Turn	from Beaumont Road onto Coolgreena Road, during morning peak.	08/05/2015	Stage 2
140	18087	THE PADDOCK (NW-EA)	D7	Traffic Calming	Request for a ramp at entrance/exit to estate.	11/05/2015	Stage 2
141	18153	RIVER ROAD (NW-EA)	D11	Traffic Calming	at the bend.	19/05/2015	Stage 2
142	18154	MCKEE PARK (NW-EA)	D11		at entrance.	19/05/2015	Stage 2
143	18156	BLACKHORSE AVENUE (NW-EA)	D7	Zebra Crossing	at the Cabra Gate entrance to Phoenix Park.	19/05/2015	Stage 2
144	18157	RATOATH ROAD (NW-EA)	D7	Children Crossing Sign	on bridge approach.	19/05/2015	Stage 2

Item No.	SR No.	Road	Post-code	Topic	Request Description	Date Rec'd	SR Status
145	18159	RATOATH ROAD (NW-EA)	D11	Continuous White Line	on the road at the new bridge.	19/05/2015	Stage 2
146	18160	HOME FARM ROAD (NW-EA)	D9	Double Yellow Lines	outside the garage of property no. 29.	19/05/2015	Stage 2
147	18161	WALSH ROAD (NW-EA)	D9	Pedestrian Crossing	facing Griffith Park.	19/05/2015	Stage 2
148	18163	CREMORE CRESCENT (NW-EA)	D11	Double Yellow Lines	at entrance.	19/05/2015	Stage 2
149	18195	GLASANAON ROAD (NW-EA)	D11	Parking Prohibition	outside Nos. 154-208.	15/05/2015	Stage 2
150	18265	NAVAN ROAD (NW-EA)	D7	Yellow Box	on the road.	15/05/2015	Stage 4
151	18268	SAINT MOBHI ROAD (NW-EA)	D9	Yellow Box	on the road.	15/05/2015	Stage 4
152	18409	FINGLAS PLACE (NW-EA)	D11	Traffic Calming	on the road.	28/05/2015	Stage 2
153	18421	WILLOW PARK CRESCENT (NW-EA)	D11	Pedestrian Crossing	at the shops.	29/05/2015	Stage 2
154	18422	WILLOW PARK CRESCENT (NW-EA)	D11	Pedestrian Refuge Island (Rescind)	at the shops.	29/05/2015	Stage 2
155	18423	WILLOW PARK CRESCENT (NW-EA)	D11	Speed Ramps	on the inner road along the adjoining green area.	29/05/2015	Stage 2
156	18424	WILLOW PARK ROAD (NW-EA)	D11	Double Yellow Lines	at the junction of Willow Park Crescent.	29/05/2015	Stage 2
157	18489	BALLYGALL PARADE (NW-EA)	D11	Road Closure (Rescind)	at the western end of the road.	15/06/2015	Stage 2
158	18545	IONA PARK (NW-EA)	D9	Disabled Parking Bay (Rescind Residential)	Request to rescind disabled parking bay, it was for a previous resident of the property.	08/06/2015	Stage 4
159	18622	SAINT PATRICK'S PARADE (NW-EA)	D7	Traffic Calming	on the road.	16/06/2015	Stage 2
160	18624	VALEVIEW CRESCENT (NW-EA)	D11	Speed Ramps	request for speed ramps on Valeview Crescent.	16/06/2015	Stage 2

Item No.	SR No.	Road	Post-code	Topic	Request Description	Date Rec'd	SR Status
161	18626	MARLBOROUGH ROAD (NW-EA)	D7	Stop Sign	relocation requested of Stop at the junction of Marlborough Road and St David's Terrace.	16/06/2015	Stage 4
162	18630	SAINT PATRICK'S PARADE (NW-EA)	D9	One-Way System	on the road.	16/06/2015	Stage 2
163	18653	GROVE WOOD (NW-EA)	D11	Speed Ramps	on the road.	08/06/2015	Stage 2
164	18705	WILLOW PARK CRESCENT (NW-EA)	D11	3.5 Tonne Limit	on the road.	29/05/2015	Stage 4
165	18715	FARNHAM DRIVE (NW-EA)	D11	Pedestrian Crossing	crossing to the pitches.	16/06/2015	Stage 2
166	18716	GROVE WOOD (NW-EA)	D11	Speed Ramps	on the road.	16/06/2015	Stage 2
167	18741	DALCASSIAN DOWNS (NW-EA)	D11	Double Yellow Lines	between 4 & 5, and 90 & 91 Dalcassian Downs.	15/06/2015	Stage 4
168	18745	CHURCH AVENUE (NW-EA)	D9	Children Crossing Sign	Request for CHILDREN CROSSING sign to be erected at Drumcondra National School	17/06/2015	Stage 2
169	18766	FITZMAURICE ROAD (NW-EA)	D11	Pedestrian Crossing	Pedestrian crossing at the shops on Fitzmaurice Rd, at junction with Ballygall Rd East.	17/06/2015	Stage 2
170	18767	FITZMAURICE ROAD (NW-EA)	D11	Children Crossing Sign	Children Crossing sign at shops on Fitzmaurice Rd, at junction with Ballygall Rd East.	17/06/2015	Stage 2
171	18808	SAINT TERESA ROAD (NW-EA)	D9	Disabled Parking Bay (Residential)	outside No. 7.	22/06/2015	Stage 4
172	18831	DRUMCONDRA ROAD LOWER (NW-EA)	D9	Stop Sign	and rescindment of 'Yield' Sign on the cycle lane at the entrance to the Archbishop's House.	22/06/2015	Stage 2
173	18851	CABRA DRIVE (NW-EA)	D7	No Parking	request for No Parking/Double Yellow Lines on the north west corner of the entrance road to Cabra Drive from the Old Cabra Road	24/06/2015	Stage 2

Item No.	SR No.	Road	Post-code	Topic	Request Description	Date Rec'd	SR Status
174	18857	LINDSAY ROAD (NW-EA)	D9	Yellow Box (Extend)	at junction of Hart's Rd/Lindsay Rd.	23/06/2015	Stage 2
175	18878	LINDSAY ROAD (NW-EA)	D9	Speed Ramps	Request for additional speed ramps on above road	24/06/2015	Stage 2
176	18894	SAINT MOBHI ROAD (NW-EA)	D9	Bus Lane	from a point 10m from the junction of Griffith Avenue south for 53m to join existing bus/cycle lane.	23/06/2015	Stage 4
177	18913	SHANDON PARK (NW-EA)	D7		Request for Children crossing sign at above locations and also Shandon Gardens	24/06/2015	Stage 2
178	19020	BLACKHORSE AVENUE (NW-EA)	D7	Pedestrian Crossing	in the vicinity of Cabra Gate entrance to the Phoenix Park.	03/07/2015	Stage 2
179	19029	WALSH ROAD (NW-EA)	D9	Speed Ramps	Request for additional speed ramps, sent in by Tony McGee Exec. Engineer E&T for Walsh Road, D9 on behalf of Peter Lynch 56 Walsh Rd, D9.	06/07/2015	Stage 2
180	19062	SAINT EITHNE ROAD (NW-EA)	D7	Speed Ramps	Request from Clare Johnson NWAO Area Office for ramps on behalf of residents.	07/07/2015	Stage 2
181	19079	FINGLAS PLACE (NW-EA)	D11	Road Closure	at one end of the road.	28/05/2015	Stage 2
182	19114	LEINSTER STREET NORTH (NW-EA)	D7	Engineer Query	Contra-cycle lane on Leinster St. North.	08/07/2015	Stage 4
183	19115	CONNAUGHT STREET (NW-EA)	D7	Yellow Box (Extend)	at junction of Connaught St & Phibsborough Rd.	08/07/2015	Stage 4
184	19152	KEMPTON AVENUE (NW-EA)	D7	Traffic Calming	at the entrance to the Kempton Estate off the Navan Road	21/07/2015	Stage 2
185	19153	BROOMBRIDGE ROAD (NW-EA)	D7	Double Yellow Lines	At the junctions of Broombridge Road, Kilkieran Road and Ventry Road.	21/07/2015	Stage 2
186	19155	CARNLOUGH ROAD (NW-EA)	D7	Parking Prohibition	to examine the corners of Carnlough Road for illegal parking	21/07/2015	Stage 2
187	19172	NAVAN ROAD (NW-EA)	D5	Single Yellow Line	in the vicinity of No. 52	21/07/2015	Stage 2
188	19184	PLUNKETT ROAD (NW-EA)	D11	Speed Ramps	Speed ramps requested for Plunkett Road	16/07/2015	Stage 2
189	19275	GLASANAON ROAD (NW-EA)	D11	Pedestrian Crossing	at Gaelscoil Ui Earcain.	16/07/2015	Stage 2

Item No.	SR No.	Road	Post-code	Topic	Request Description	Date Rec'd	SR Status
190	19276	GLASANAON ROAD (NW-EA)	D11	School Warden	at Gaelscoil Ui Earcain.	16/07/2015	Stage 4
191	19329	DRUMCONDRA ROAD UPPER (NW-EA)	D9	Bus Lane	Provision of Bus Lane and associated measures along Drumcondra Road Upper at St. Patrick's College.	23/07/2015	Stage 4
192	19340	LEINSTER STREET NORTH (NW-EA)	D7	Pay & Display & Permit Parking	outside No. 20 and rescindment of Disabled Parking Bay.	23/07/2015	Stage 4
193	19384	OFFALY ROAD (NW-EA)	D7	Double Yellow Lines	Requesting double yellow lines at the junction of Offaly Road & Dowth Avenue	24/07/2015	Stage 2
194	19433	DRUMCONDRA ROAD UPPER (NW-EA)	D9	Yellow Box	at the entrance to the Nest Creche/Skylon Hotel.	30/07/2015	Stage 2
195	19493	OLD CABRA ROAD (NW-EA)	D7	Continuous White Line	for continuous white line in front of the bus stop opposite No. 79a.	05/08/2015	Stage 2
196	19512	BALLYGALL ROAD WEST (NW-EA)	D11	Double Yellow Lines	At the rear of St. Canice's Church.	05/08/2015	Stage 2
197	19514	CLUNE ROAD (NW-EA)	D11	Speed Ramps		05/08/2015	Stage 2
198	19546	WALSH ROAD (NW-EA)	D9	Speed Ramps	For additional speed ramps on the road.	06/08/2015	Stage 2
199	19625	DRUMCONDRA ROAD UPPER (NW-EA)	D9	Yellow Box	Outside the northern vehicular entrance to St. Patrick's College.	13/08/2015	Stage 2
200	19653	CLAUDE ROAD (NW-EA)	D9	Disabled Parking Bay (Rescind Residential)	Remove disabled parking bay o/s 26 Claude Rd.	13/08/2015	Stage 4
201	19666	THE THATCH ROAD (NW-EA)	D9	Yellow Box (Rescind)	Requesting that yellow lines be removed from in front of ESB Boxes across from Thatch Road	14/08/2015	Stage 2
202	19694	KINVARA DRIVE (NW-EA)	D7	Traffic Calming	Traffic calming measures for Kinvara Drive.	17/08/2015	Stage 2
203	19725	FINGLAS PARK (NW-EA)	D11	Traffic Calming	on the long straight section.	15/09/2015	Stage 2
204	19726	WOODHAZEL WAY (NW-EA)	D11	Traffic Calming	at the junction of Woodhazel Way and Woodhazel Close.	15/09/2015	Stage 2
205	19755	HAMPSTEAD PARK (NW-EA)	D9	Traffic Calming	Request for traffic calming measures	21/08/2015	Stage 2

Item No.	SR No.	Road	Post-code	Topic	Request Description	Date Rec'd	SR Status
206	19835	WALSH ROAD (NW-EA)	D9	Cul-De-Sac	Request for northern ends of above roads to be blocked off (cul de sacs to be put in place).	26/08/2015	Stage 2
207	19839	DARGLE ROAD (NW-EA)	D9	Loading Bay	Convert easternmost P&D parking space into a Loading Bay.	26/08/2015	Stage 2
208	19859	GLASILAWN AVENUE (NW-EA)	D11	Loading Bay	Outside 19 Glasilawn Avenue, Dublin 11	27/08/2015	Stage 2
209	19907	BOTANIC AVENUE (NW-EA)	D9	Yellow Box	Yellow Boxes for Botanic Avenue.	31/08/2015	Stage 2
210	19908	BOTANIC AVENUE (NW-EA)	D9	Filter Light	Filter light for junction of Saint Mobhi Rd & Botanic Ave.	31/08/2015	Stage 2
211	19910	RATOATH ROAD (NW-EA)	D7	School Ahead Sign		01/09/2015	Stage 2
212	19911	RATOATH ROAD (NW-EA)	D7	Yellow Box	Request for a yellow box to be placed at the entrance of Ratoath estate.	01/09/2015	Stage 2
213	19927	LORCAN ROAD (NW-EA)	D9	Pedestrian Crossing	Install pedestrian lights at corner of Lorcan Rd.	01/09/2015	Stage 2
214	19928	SWORDS ROAD (NW-EA)	D9	Pedestrian Crossing	Pedestrian crossing, or warning sign, at slip road from McDonalds in OMNI Centre onto the Swords Rd.	01/09/2015	Stage 2
215	19933	BEAUMONT ROAD (NW-EA)	D9	Yellow Box	Request for yellow box to be reinstated - Ellenfield on to the Beaumont Road at Lanigan's Funeral Home.	02/09/2015	Stage 2
216	19949	RATOATH ROAD (NW-EA)	D7	Yellow Box	Request for yellow box at top end of above road at Cabra Cross	02/09/2015	Stage 2
217	20044	LEINSTER STREET NORTH (NW-EA)	D7	Disabled Parking Bay (Rescind General)	Requesting that disabled parking bay be removed outside 18/20 Leinster Street	09/09/2015	Stage 4
218	20061	GLEBE VIEW (NW-EA)	D11	Traffic Calming	Request for traffic calming measures in Glebe View off Church Street as motorists speeding into the cul de sac causing dangerous situations for residents.	10/09/2015	Stage 2

Item No.	SR No.	Road	Post-code	Topic	Request Description	Date Rec'd	SR Status
219	20062	ALBERT COLLEGE LAWN (NW-EA)	D9	Pay & Display & Permit Parking	on the road.	04/09/2015	Stage 2
220	20149	BEAUMONT ROAD (NW-EA)	D9	Yellow Box	request to re-instate previously rescinded Yellow Box from front of Lanigans Funeral Home, 21 Beaumont Road (near Yellow Road junction).	11/09/2015	Stage 2
221	20174	BOTANIC AVENUE (NW-EA)	D9	Traffic Calming	reps for review of traffic management on Botanic Avenue	15/09/2015	Stage 2
222	20181	SAINT FINBAR ROAD (NW-EA)	D7	Children Crossing Sign	on the road.	07/09/2015	Stage 2
223	20184	WALSH ROAD (NW-EA)	D9	Pedestrian Crossing	Pedestrian Crossing for Walsh Rd, near entrance to Griffith Park.	15/09/2015	Stage 2
224	20185	DRUMCONDRA ROAD LOWER (NW-EA)	D9	Bus Lane	on the bridge over the Tolka, outbound.	15/09/2015	Stage 2
225	20186	ALBERT COLLEGE LAWN (NW-EA)	D9	Pay & Display & Permit Parking	on the road.	15/09/2015	Stage 2
226	20188	GLENTIES DRIVE (NW-EA)	D11	Children Crossing Sign	on the road.	15/09/2015	Stage 2
227	20189	GLENTIES DRIVE (NW-EA)	D11	Speed Ramps	on the road.	15/09/2015	Stage 2
228	20190	TOLKA VALLEY ROAD (NW-EA)	D11	Roundabout	at the junction of Ratoath Road.	15/09/2015	Stage 2
229	20232	ABBAY DRIVE (NW-EA)	D7	Double Yellow Lines	from the bend at Ashington Park	16/09/2015	Stage 2
230	20235	WALSH ROAD (NW-EA)	D9	Traffic Calming	Request for Traffic calming measures put in place	16/09/2015	Stage 2
231	20256	LEINSTER STREET NORTH (NW-EA)	D7	Pay & Display & Permit Parking (extension of area)	or dyl to cover the front of No. 1	17/09/2015	Stage 2
232	20278	SILLOGE ROAD (NW-EA)	D11	Pedestrian Crossing	Request for pedestrian crossing at Holy Spirit school	21/09/2015	Stage 2
233	20317	DINGLE ROAD (NW-EA)	D7	Traffic Calming	Request for speed ramps or traffic calming measures on Dingle Road	21/09/2015	Stage 2

Item No.	SR No.	Road	Post-code	Topic	Request Description	Date Rec'd	SR Status
234	20379	BALLYMUN ROAD (NW-EA)	D9	Disabled Parking Bay (General)	Request by Cllr to have a disabled parking bay outside the Supervalu shop on Ballymun road.	23/09/2015	Stage 2
235	20384	BEAUMONT ROAD (NW-EA)	D9	Yellow Box	to have Yellow Box reinstated outside Lanagans Funeral Directors	24/09/2015	Stage 2
236	20385	CABRA GROVE (NW-EA)	D7	Double Yellow Lines	at the junction of Cabra Grove and Cabra Road.	24/09/2015	Stage 2
237	20487	DRUMCONDRA ROAD LOWER (NW-EA)	D9	Cycle Track	request in irish by crm for cycle track after Fagans Pub to the bridge in Drumcondra (R Tolka)	30/09/2015	Stage 2
238	20494	DANE ROAD (NW-EA)	D11	Speed Ramps	Request for speed ramps on St Josephs Way, off dane road, beside Cairn Court	30/09/2015	Stage 2
239	20516	SHANGAN AVENUE (NW-EA)	D11	Double Yellow Lines	Request for double yellow lines around the Whiteacre Park Estate	01/10/2015	Stage 2
240	20522	GLASANAON ROAD (NW-EA)	D11	Double Yellow Lines	Request for double yellow lines outside Gaelscoil ui Earcain	01/10/2015	Stage 2
241	20568	PHIBSBOROUGH ROAD (NW-EA)	D7	Yellow Box	Request for yellow box at entrance to Bective Square Apartment complex at junction with Phibsborough road	05/10/2015	Stage 2
242	20634	CHURCH AVENUE (NW-EA)	D9	Double Yellow Lines	Outside No. 3 Church Avenue. Cars visiting Bon Secours Hospital parking on Chrurch Avenue.	07/10/2015	Stage 2
243	20729	KINVARA AVENUE (NW-EA)	D8	Pedestrian Crossing	Request from area office from Navan Rd community council for pedestrian lights at Kinvara Avenue and Ashtown Grove.	12/10/2015	Stage 1
244	20793	KEMPTON WAY (NW-EA)	D15	Speed Ramps	on the road	13/10/2015	Stage 2
245	20915	OLD FINGLAS ROAD (NW-EA)	D11	Pedestrian Crossing	To relocate the pedestrian crossing to the pedestrian gate of St. Brigid's GNS.	06/10/2015	Stage 1

**The Chairman and Members of
North West Area Committee.**

Meeting: 15th December 2015

Item No: 15

Minutes of Traffic Advisory Group
24th November 2015

North West Dec Area Agenda 15/12/15 (TAG Date: 24/11/15)											
Item	Request	Ref	Road	Post-code	Topic	Request Description	Request by	TAG Result	TAG Comments	Sec	Date Rec'd
1	Pedestrian Facilities	10593	HOME FARM ROAD (NW-EA)	D9	Pedestrian Crossing	at the junction of Walsh Road.	t.d.	Not Recommended	It is not recommended to install a pedestrian crossing at this location as pedestrian demand and difficulty of crossing do not meet the warrant for the installation of a pedestrian crossing	0	07/02/2014
2	Traffic Signals	17140	NAVAN ROAD (NW-EA)	D7	Filter Light	Request for filter light at the junction of Navan Road and Hampton Green.	t.d.	Not Recommended	The National Transport Authority (NTA) are currently designing the route for Bus Rapid Transit (BRT) between Blanchardstown to UCD. The BRT will be a cost efficient and high quality public transport system. The Navan Road is part of the BRT route and they are currently designing the junctions along this route. The ITS section of the Traffic and Environment Department of Dublin City Council has to wait to review the junction of Navan Road / Hampton Green pending the completion of the BRT designs. Therefore no changes are recommended at this time.	0	11/03/2015

3	Traffic Signals	15288	OLD FINGLAS ROAD (NW-EA)	D11	Right Turn Filter Light	from Old Finglas Road into Addison Park and for a separate traffic light sequence.	cllr	Not Recommended	The inclusion of a dedicated phase for right turning movements from Old Finglas Road to Addison Park would necessitate a reduction in the time available for other traffic movements at this junction. This would result in increased delays and queues on Old Finglas Road and Ballygall Road, both of which are already heavily congested at peak times, and therefore a right turn filter light is not considered to be feasible in this instance. The junction was monitored and the traffic can right turn from Old Finglas Road into Addison Park during the breaks in traffic coming from Old Finglas Road from Glasnevin. The other issue of a separate traffic signal sequence for traffic exiting Addison Park was monitored. The traffic from Addison Park were able to exit with the traffic from Ballygall Road operating together during morning peak and off peak. As a result the ITS section of Traffic and Environment Department of Dublin City Council are not in favour of adding a separate traffic signal sequence for traffic exiting Addison Park.	0	03/11/2014
4	Traffic Conditions	6351	RATOATH ROAD (NW-EA)	D11	Traffic Calming	Adjacent to Valley Park Drive and Westwood Avenue	cllr	Not Recommended	Speed surveys have noted an increase in vehicle numbers but 85th percentile speeds have remained at 50km/hr which is consistent with outer link roads. As there is a signalised junction with pedestrian crossing at this location no further traffic calming is recommended at this location	1	04/03/2013
5	Traffic Signs	18157	RATOATH ROAD (NW-EA)	D7	Children Crossing Sign	on bridge approach.	cllr	Not Recommended	A children crossing sign is not recommended at this location as they are ineffective at reducing vehicle speeds.	0	19/05/2015
6	Admin	11000	SWORDS ROAD (NW-EA)	D9	Engineer Query	Traffic issues at Whitehall junction.	resident	Not Recommended	It is not recommended to remove the bus lane at this location as this junction will serve as part of the upcoming Swords (Airport) - City Centre, Bus Rapid Transit route.	1	05/03/2014
7	Parking Prohibitions	20801	TOLKA COTTAGES (NW-EA)	D11	Disabled Parking Bay (Residential)	outside No. 12.	resident	Recommended	Recommended to install a Disabled Parking Bay on the Southern Side of Tolka Cottages opposite property No. 12. Disabled Bay to run from a point 5m West of Junction (current location of Double Yellow Lines that are to be retained) with North-South running portion of Tolka Cottages and running West for 6m.	0	15/10/2015

**To the Chairperson and Members of the
North West Area Committee**

Meeting: Tuesday 15th December 2015

Item No: 17

PUBLIC DOMAIN DECEMBER REPORT

North West Area Complaints received via CRM

The CRM is the system used by DCC Customer Services Centre and all departments to log and track complaints. Please see details below of the number of complaints received / investigated and closed by the North West Area Office from 1st November to 30th November.

<i>Type of Complaint</i>	<i>No. of Reports</i>
Community Clean Ups/ collection of bags	102
Report of Dog Fouling	0
Illegal Dumping	82
Graffiti	9
Reports of Litter Offence	6
Road Surface Issue	1
Public Light repairs	3
Bonfire Material	10
Overflowing Skips	4
Reports of Litter bin maintenance	1
Street Sweeping complaints	9
Reports of road surface problems	0

It is important to note that a significant number of additional complaints were also investigated as all area staff pick up complaints when carrying out daily duties but due to lack of resources all complaints are not logged.

Enforcement

We have once again commenced enforcement under the Bye -Laws for the Prevention and Control of Litter. We have being conducted surveys of shops, takeaways, and licensed premises in the North West Area.

The Environmental Liaison Officer and Litter Wardens have visited premises to ensure compliance of the Litter prevention and control of litter bye laws. If premises are found to be non-compliant we will arrange a meeting with the Manager to inform them of their obligations under the bye-laws. We will then allow them a few weeks to put measures in place to rectify the situation. If on follow up inspections the premises are still deemed to be non-compliant fines will be issued under the bye-laws.

Graffiti

There has been an increase in graffiti in the area of the past few months. Areas like Griffith Park are being hit with graffiti on a regular basis. There has been a spate of tagging on utility boxes we will continue to support and promote the “Art on Traffic Boxes” initiative in 2016 to combat this type of graffiti.

In the coming weeks we will be targeting main walls in the public domain such as Tolka Valley Road, Santry Avenue and Swords Road to arrange removal of graffiti and painting of walls to enhance the overall look of main arteries throughout the North West Area.

All incidents of illegal dumping and graffiti in the North West Area should be reported by one of the following methods:

- Free Phone Litter Hotline - 1800 251 500
- Finglas Area Office – 222 5496 / 222 5406
- Ballymun Area Office – 222 5715 /
- Cabra Area – 222 7400
- Customer Call Centre - 222 1000
- Email : northwestarea@dublincity.ie

Christmas Tree Lighting Ceremony

The North West Area Christmas Tree Lighting Ceremonies took place from Wednesday 2nd December until Sunday 6th December. The events over all were a great success despite the horrendous weather. In Finglas on Wednesday 2nd Dec over 170 Children arrived to visit Santa in the grotto for a gift & photo. A large number attended the Drumcondra event on Sunday followed by refreshment and a visit to Santa in the Skylon Hotel. Both events were well supported by the Business Community.

Team Dublin Clean-Up

Dublin City Council are organising a citywide clean up event on Easter Saturday 26th March 2016. The event will be called “Team Dublin Clean Up” it will be coordinated by Waste Management Services and managed locally in each of the five administrative areas. The aim is to have over 10,000 volunteers sign up to clean particular streets and villages. It is proposed that the majority of clean ups will happen between 11am and 1pm on that day. We plan to get all volunteers to register between January and February. We will distribute materials to all registered volunteers. It is intended that volunteers will sweep and clean nominated streets in their local area in an effort to tidy up the city in a united approach. A public information campaign will be rolled out in January with an official launch planned by the Lord Mayor on 14th January at the Mansion House.

Litter Management Plan 2016-2018

Waste Management completed a non statutory public consultation phase of the Litter Management Plan in April. Following receipt of submissions and many internal discussions a Draft Litter Management Plan was approved by the Environmental SPC on the 25th November. The plan was presented to the December City Council meeting for discussion and approval for the Draft Litter Management Plan to be advertised and a public consultation process be initiated. It was agreed that the process would be initiated in early January. A number of advertisements will be posted in National Papers along with a radio add to inform the public of this process and to encourage them to make submissions /comments on same.

Public Domain Staff Awarded for Acting Fast

Richard Barrett has been working on the North West Area Public Domain Crew for the past eight years. He and his colleague Paul Tracey work on the same shift and are often paired to complete cleansing tasks.

In November Richard was awarded an “Act Fast Award” by the Irish Heart Foundation for saving Paul's life, when Paul suffered a stroke while driving a large grab truck during a routine shift. Richard noticed that Paul was not responding to conversation as he began to lose control of the vehicle as they approached red traffic lights. Richard managed to lean across Paul, to take hold of the steering wheel and bring the truck to a stop by pulling the hand break. Richard immediately called emergency services and Paul was in hospital within 15 minutes and treated for stroke. Paul has made a full recovery thanks to his colleagues quick thinking. The pair continue to work together.



Pride of Place Awards 2015

The all-Ireland awards, run by Co-operation Ireland and a Pride of Place steering committee, were presented on Saturday Night 14th November. The Pride of Place competition aims to recognise the involvement of the local community in all aspects of rural and urban regeneration, including promoting social cohesion, heritage and environmental awareness, across 32 counties.

More than 800 people attended the prize giving gala in Ennis, Co Clare to see 43 communities win awards. The over winner of the competition was Clareville Court Community Centre, who were nominated by Dublin City Council.



Jackie O'Reilly
Public Domain Officer

**The Chairman and Members of
North West Area Committee.**

Meeting: 15th December 2015

Item No: 18

North West Area Sports Capital Grants

Project Location	Description	Year	Project Cost	Sports Capital Grant	Council Contribution	Status Timeline
Poppintree Park	Sports Pavilion	2012	€490,000	€390,000	€100,000	In 2016 Capital Budget. Part 8 to commence in 2016
Poppintree Park	Outdoor Gym / Cricket	2015	€43,624.12	€41,442.91	€2,181.21	Will be part of Framework 2016/2017 project
Poppintree Park	Pitch Improvements	2014	€58,455	€55,455	€3,000	Works in progress
Coultry Park	Pitch Improvements	2014	€9,125	€8,625	€500	Works in Progress
Johnstown Park	Pitch Drainage	2015	€155,875.34	€132,493.04	€23,382.30	2016 Parks Programme
Courtlands	Re-Tarmac Surface	2015	€54,222.50	€46,089.12	€8,133.38	2016 Parks Programme
Tolka Valley Park	Sports Pavilion	2015	€520,000	€150,000	€370,000	In 2016 Capital Budget. Part 8 completed.
Albert College Park	Outdoor Gym / Pitch	2014	€97,740	€80,000	€17,740	Part of Framework work to commence early 2016.
Mellowes Park	Outdoor Gym / Pitch Improvements	2014	€40,673	€38,639	€2,034	Part of Framework work to commence early 2016
Kildonan Road	Pitch Improvements	2014	€27,705	€26,320	€1,385	Land Registry Issue, 2016 Parks Programme
Finglas Leisure Centre	Netting	2015	€74,738.51	€71,001.58	€3,736.93	2015 project
Martin Savage Park	Outdoor Gym	2015	€36814.12	€31,292.00	€5,522.12	Will be part of Framework 2016/2017 project
Cabra Parkside	All Weather Pitch Upgrade	2014	€38,839	€36,897	€1,942	Work in progress

Bruce McDevitt
Sports Development Officer

**The Chairman and Members of
North West Area Committee.**

Meeting: 15th December 2015

Item No: 19

Sport & Recreation Report

- **Sport & Fitness Ballymun and Finglas** will be closed from 24th December 2015 and will reopen on 4th January 2016.
- **World Champion boxer** Michael Conlon and European Champion Paddy Barnes will visit a school (school and time TBC) in the North West Area as part of a citywide tour on Wednesday 16th December. Further information will be provided on confirmation.
- **Project FUTSAL** (Football Used Towards Social Advancement and Learning) will be finishing on the 18th December and will recommence on 6th January (in line with Whitehall College). In January the students will be coaching in schools several times a week (times etc TBC), and they will start the ITEC Fitness Instructors Award.
- There will be an **all-girls Cricket blitz** in Finglas in late December or early January. The two schools involved are St Joseph's GNS and St. Brigid's GNS.
- **Ballymun Active Community Walking Group:** The group meets every Tuesday morning in Axis Arts Centre, Ballymun at 10.20am and departs for their walk at 10.30am which generally lasts an hour. This group is free of charge and it's a great way to meet people and have some fun while increasing physical activity through walking. For more information please contact John McDonald (DCC Sports Officer) 222 3992.
- **Balance Matters Exercise and Socialise:** Balance matters is a falls/fracture prevention exercise and socialisation programme which takes place every Wednesday in Poppintree Community Sports Centre from 12 – 2pm The class costs €3 per person which covers the cost of the hall and refreshments. The last class of the year will be Wednesday 16th December from 12 – 1pm which will be followed by a Christmas party in the hall from 1 – 2.30pm for the participants, volunteers and stakeholders. Live music and refreshments will be provided. Participants can be referred by the local HSE physiotherapist or they can come along and join themselves. People wishing to join must be over 55 years of age and from Ballymun, Poppintree or nearby areas. For more information please contact John McDonald (DCC Sports Officer) 222 3992.
- **Movement to Music:** This class is every Friday from 10 – 11am in Santry Community Resource Centre. The cost is €4 and specialises in exercise for over

55's. New members always welcome! For more information please contact Caroline Molloy (Centre Manager) on 8422319 or 086 8967244.

- **Bowls Club:** The Bowls Club meets every Wednesday from 3 – 5pm in Santry Community Resource Centre and is looking for some new members to join their current group. It's a great way to spend an afternoon and only costs €3. For more information please contact Caroline Molloy (Centre Manager) on 8422319 or 0868967244.
- **Ballygall Active Retirement Group:** The group meets twice a week, on Wednesdays from 2 – 4pm to socialise and Thursdays from 3.15 – 4.15pm for keep fit class, and always welcome new members to join their group. The class costs €3. This group are now finished until January but for more information please contact John McDonald (DCC Sports Officer) on 222 3992.
- **Cabra Crusaders** rugby club continue to train on Monday's from 3.30 – 5pm on the astro in Cabra Parkside Community & Sports Complex. The club was established after a very successful introduction to rugby involving 250 young people over a two month period which was delivered by DCC/Leinster Rugby and DCC Sports Officer Maz Reilly. More young people are encouraged to join in the fun, meet new friends and learn new skills.
- **Cabra Badminton Club** continues on Mondays from 4 – 5pm. The sessions are held in Cabra Parkside Community & Sports Complex and are consistently well attended by young people aged 9 yrs - 17 yrs with both boys and girls enjoying the sessions. The club receives expert coaching from a volunteer and is improving as the weeks progress. As a result of this club, two school teams were established for the first time ever in the local Boys' secondary school. They have already entered a school league and the boys are delighted to have the opportunity to represent their school. It has given them great confidence and is a real boost to the school and club.
- **Bubble Football Fun Christmas Sessions** will be available in the lead up to Christmas. The sessions involve young people playing soccer whilst wearing huge inflatable bubbles which cover their upper bodies allowing for friendly contact when competing for the ball. This is a huge attraction for young people and is a great way to enjoy the fun and festivities of Christmas. The sessions are organised by Maz Reilly Sports Officer with the support of Cabra Parkside Staff.

Contact details

Niamh Redmond, Communications Officer: niamh.redmond@dublincity.ie

Maz Reilly, Sports Officer: marielouise.reilly@dublincity.ie

Niall Mc Donald, Sports Officer: niall.mcdonald@dublincity.ie

John McDonald, Sports Officer: john.mcdonald@dublincity.ie

Eileen Gleeson, Sports Officer: eileenb.gleeson@dublincity.ie

Jamie Wilson, FAI Soccer: jamie.wilson@fai.ie

Paul Whelan, FAI Soccer: paul.whelan@fai.ie

Oisín Fagan, Boxing: oisinfagan@gmail.com

Fintan McAllister, Cricket: fintan.mcallister@cricketleinster.ie

Stephen Maher, Rugby: stephen.maher@leinsterrugby.ie

Niamh Redmond

Communications Officer, Dublin City Sport & Wellbeing Partnership

**The Chairman and Members of
North West Area Committee.**

Meeting: 15th December 2015

Item No: 22

Ballymun Area Office Report December 2015

- 1. Community Update**
- 2. Housing/Estate Management**
- 3. Ballymun Town Civic Alliance**
- 4. Safer Ballymun**
- 5. Drumcondra Glasnevin Community Forum**
- 6. Other Significant Updates**

1. Community Update

Community and Social Development Annual Grants

There were 81 applications made under the general community grants category and 11 made under the adult education category. The applications covered all areas of community development including: Youth, Social Inclusion, Education, Environment, General Community and Recreation. Recommendations have been made on all applications and returned to the Civic Offices for the next stage of approval at area committee meetings in the New Year.

Ballymun Christmas Tree Lighting Ceremony

The Ballymun Christmas Tree Lighting Ceremony took place on Wednesday the 2nd December starting with the exciting arrival of Santa on a Fire Engine. Ciaran Mahony, Senior Community Officer and Councillor Aine Clancy welcomed the residents to the event. This was followed by wonderful singing from the St Joseph's Senior National School and the lighting of the Tree by Santa and children from the school choir.

Back inside the Civic Buildings was an array of Festive Fun for all ages including Santa's Grotto, Face Painter, Balloon Maker, Mrs Claus Café and carols sung by the St Joseph's Senior National School Choir. Four Transition Year Students from Trinity Comprehensive School dressed up in Festive Christmas Outfits got involved in the fun and handed out sweets and posed for many photos with children and local families.

The Ballymun event was organised by the new Community Development Team based in Ballymun; Ciaran Mahony, Julie Flood and Miriam Downey. We feel it was a fun and successful event with over 500 people in attendance. We would like to thank our many willing assistants on the day and nights in question: Donal Barron, Area Housing Manager and his Team; Astrid Green, Patricia Penrose, Louise O'Connor; Lynda Ward and Valerie Keating from CAFTA; Madeleine Ebbs, north Central Area, Chris Shelley, Local Photographer, Terry (Civic Centre) Coffee Shop and last but definitely not least Santa (Peter Hughes).

Additional Christmas Events

The Community Development Team members have been involved in and helped to support local Christmas Parties and events as follows: Burren Court Christmas Dinner Friday the 4th December at 2pm, Christmas Party, Parnell's GAA Club Wednesday the 9th Wed 2pm (Residents from Magenta Crescent, Larkhill Active Retirement Association, Lorcan Active Retirement Association attended), Santry Community Centre Tree Lighting Ceremony, Friday the 4th December 7:30pm. Monday the 7th December 7pm-9pm: Christmas Party for Summer Project Volunteers (hosted by Community Development Team and Crosscare Representative).

Upcoming Christmas Events supported by Community & Social Development Team

Thursday the 10th December: Virgin Mary Community Garden Craft Fair: 11am-1pm; Burren Court Christmas Play: Wednesday the 16th December 2pm; Balance Matters Christmas Party, Poppintree Sports Hall 1pm-3pm; Travelodge Families Christmas Party Wednesday

the December the 23rd 2pm-5pm (organised and run by Community Development Team, DePaul and CAFTA).

General Meetings

The Community Team attended meetings with the following individuals/groups: John McDonald, Eileen Gleeson (Sports Development Officers, Hampstead Court Residents, BADIG, LIFT Festival Committee, Santry Community Centre, CAFTA, DePaul Ireland, Solas, Aisling Sillogue, Balance Matters, Active Living Ballymun.

And finally, Clareview Court won the National Pride of Place. It was described as a centre of best practice by the Team of Judges at the Presentation Ceremony in Ennis attended by many dignitaries including former Taoiseach John Bruton. The management committee are most pleased with their achievement and has been supported by the City Council for close to 20 years.

2. Housing/Estate Management

Remaining Blocks

The two blocks at Balbutcher Lane and Joseph Plunkett Tower have been demolished. The programme of clearing the site of the rubble is ongoing.

C.C.T.V

The C.C.T.V system is working well at present. The Maintenance Programme was carried out during November and included cleaning and checking all the cameras and installing updates to the system in the control room.

Cleansing / Waste Management

Waste Management and the area office are continuing to combat illegal dumping at open spaces. These measures include using the C.C.T.V system to monitor and identify those responsible. The area office has targeted illegal dumping in St Margaret's Road at the Balbutcher Lane junction and around Musgrave's. Forestwood, Shangan and Cromlech court were also monitored over the last month and this resulted in a number of tenants being called in and warned about illegal dumping. Our cleansing crew is continuing with the cleaning of the Courts in Ballymun which are cleaned on a rota basis.

Public Domain

The Ballymun Office now has a member of staff assigned to issues relating to Public Domain. Issues which can be reported include illegal dumping, graffiti, broken footpaths and open spaces. Complaints can be logged by calling to the public counter or by phoning 222 5610.

Ballymun Rent Assessment Update November 2015	
Assessments	269
Permission To Resides	23
Refunds	7
Opening of Accounts	3
Closing of Accounts	4
Front Counter Calls	490
Window Replacements	5

Ballymun Lettings January – November 2015

Allocation Category	Housing List	Transfer List
Band 1 Priority		
Welfare	5	3
Travellers	2	
Surrendering Larger		1
Medical	3	5
Homeless	21	
Band 2	13	10
Band 3	15	10
Sub Total	59	29
Total Lettings	88	

Estate Management January – November 2015

No of Anti social complaints per 1997 act Drug Related	32
No of Anti social complaints per 1997 act Not Drug Related	117
No of other Complaints	0
Total Complaints	149
No of Anti Social Interviews per 1997 act	46
No of Other Interviews	0
Total Interviews	46
No of Requests for mediation	0
No of Complaints referred to central unit for Action	2
No of Section 20 Evictions	0

No of excluding Orders applied for by Tenant	0
No of Excluding orders applied for by DCC	0
No of surrender of Tenancies due to Anti Social Behaviour	0
No of Notice to Quits sent to Central Unit	0
No of Court Orders Granted	0
No of Appeals / Judicial Reviews Challenges	0
No of Warrants executed (Evictions)	0

Ballymun East Area Report

A lot of community groups have come to the end of their summer projects and are currently clearing flower beds and taking in planting boxes in time for the winter. All residents in the area are helping with the clearing of leaves and general up keep of the area. Cafta and DCC have been engaging with the groups with any support required and have already identified projects in Coultry Terrace and Woodhazel Terrace such as winter gardening, maintenance and public area upkeep. This will be good preparation for spring when more groups will hopefully come on board.

There was time for one last clean up of the main street of Ballymun before the end of the year and the official lighting of the Christmas tree took place in the Civic Centre where a large crowd turned up to welcome Santa.

Whiteacre Park

The painting in the Whiteacre Park area has finished and the new playground seems to be surviving well. Residents in the area are delighted with the progress so far and are determined to keep the area free from antisocial behaviour and illegal dumping. All projects are finished now for this year and the locals are looking forward to getting started into new projects in the spring time.

Shangan

Snagging on the new houses in Shangan Avenue is nearly completed and handover should follow soon after. A time-line for this is not clear at the moment but it is expected that all properties will be handed over early in the New Year at the latest. There was an issue with the CCTV not working in the area but this has been resolved.

All antisocial behaviour that occurred over the Halloween weekend was addressed by Dublin City Council and the local Community Gardaí. No further instances have been reported to the Estate Management office since Halloween. All areas of Shangan Green and Avenue that were involved in clean up projects have stopped now and all the committees are looking forward to starting new projects in the spring time.

Coultry

The cleaning and repair project along Coultry Terrace and Woodhazel Terrace has stopped now for Christmas and will resume some time before Spring. Estate Management have

identified many social problems in Coultry Terrace and with the assistance of Cafta and the Community Section we hope to improve this area. Waste management is an issue here with a lot of dumping happening in Coultry Park, which seems to be coming mainly from Coultry Terrace. This is an issue we hope to address along with other issues early in the New Year.

Longdale and Woodhazel

Longdale Terrace is currently being surveyed by Dublin City Council about the removal of either all or some of the trees. We hope to carryout this removal work before the Spring time. All residents are happy at the moment to do weekly clean ups as the leaves seem to cause a problem all year round. Surveys have been taking place here on wheelie bin use and the compliance has increased from a little over 50% to 90% which has resulted in the reduction of illegal dumping.

3. Ballymun Town Civic Alliance

Economic Strategy

A draft 5 year economic plan has been completed. The plan was reviewed and discussed by the Economic sub-committee at on 6th Nov 2015. The committee provided input and feedback which will be incorporated into the plan and reviewed again before submission to the Civic Alliance in Jan 2016.

Stimulating economic activity

Free Wi-Fi for Plaza

A license agreement has been agreed with Magnet Networks for the installation and provision of free Wi-Fi on the Plaza. There has been a slight delay while we wait for Magnet to provide drawings of the installation of the access point onto the building. The drawings and agreed method of installation need to be agreed by the Architect. They have been agreed verbally but need to be signed off formally.

Vacant Neighbourhood retail units

The Economic Development Officer now has access to all available units. A brochure has been produced to market each of the units and 'To LET' signs have been produced. The current status of vacant DCC units is:

Location	Status	Comments
Coultry Unit B	T&C's offered for a new café	A Planning application has been submitted for change of use.
Coultry Unit C & D	Vacant	Units require remedial works and will be available for let in Feb 2016
Shangan Court Unit 2	T&C's of a one year license have been offered for an electrical appliance retailer	DCC awaiting response from client
Turnpike Santry Cross Unit 3	Pieta House have taken unit	Will relocate to Coultry NC

	temporarily	after remedial works have been completed
Silloogue, Unit 3	T&C's offered and accepted for a barber shop	Shop will be ready for opening in Jan 2016

Ballymun4Business

The next B4B meeting will take place on Tuesday 19th January in the Council Chamber @ 17.30.

A budget has been set aside by the Dublin Northwest Area Partnership to support the B4B network. The Economic Development Officer will be working with Catherine Whelan during 2016 to scale up the network and increase involvement with community initiatives. An agreed plan of action is now in place. There is also a budget available for promotion & awareness. An executive committee will be elected consisting of chairman, secretary, treasurer and another.

Ballymun Civic Alliance

The next meeting of the Civic Alliance will take place in January 2016 where AECON consultants will present the findings of the Retail Study of Ballymun.

There was a meeting of the Physical/Environmental Sub Committee on 18th November 2015. Pamela Connolly gave an update of the progress of the LAP and the Issues Paper. The Issues Paper was published on 5th November and there were two information sessions held in the Civic Centre with two more information sessions scheduled. AECON Consultants, the consultants appointed to complete a Retail Study of Ballymun will give a final presentation to the NWA Committee in December and to the Civic Alliance in January. The findings of the survey will feed into the Draft Local Area Plan. It was agreed that the Civic Alliance should make a submission for the LAP, to ensure that the core principals of the Regeneration are continued. The Northern Site went back to the market since early October. The City Council has received a number of bids and is currently seeking further information in order to examine all the bids in further detail. Work has been done to prioritise the deferred infrastructural projects. The Ballymun working group has linked with the Roads Department to prioritise Roads projects.

The Economic Sub Committee held a special meeting on 6TH November 2015 to discuss the 5 year Economic Plan, there is still work to be done on the plan and there will be another meeting to sign off on the plan.

The Social Sub Committee will have a facilitated meeting on 14th December to conduct a strategic review of the work of the Committee.

4. Safer Ballymun

A new co-ordinator for Safer Ballymun, Karl Cagney, has been assigned.

The next Safer Ballymun meeting is scheduled for 8th of December 2015.

5. Drumcondra Glasnevin Community Forum

A meeting was held on Wednesday 2nd December. An Garda gave the crime statistics for the area. Among the issues discussed were leaf clearing, public lighting and the ongoing traffic study.

6. Other significant updates

Depot Review

The Chief Executive's Department (Transformation Unit) has been reviewing DCC's existing depot network with a view to improving the working conditions of the operational staff while also achieving a major rationalisation with resulting operational efficiencies and savings.

Following this review, it is proposed to develop two consolidated depots incorporating Waste Management, Housing, Public Lighting, Traffic, Water, Drainage and Roads Maintenance operations. It is proposed to locate the north side operations depot at St. Margaret's Road in Ballymun (opposite IKEA). Marrowbone Lane is being examined as a second location for South City Operations. The consolidated depots will operate on a shared basis with shared stores, staff and welfare facilities, parking, workshops, fleet management and office accommodation. This project will deliver improved facilities and working conditions for staff, operational efficiencies and the opportunity to enhance operations through greater use of technology. The project will examine the opportunity to provide some element of appropriate community gain at the locations selected.

An integrated design team for the Ballymun project will be appointed over the coming months and a briefing for the Area Committee will be arranged once initial design proposals have been prepared.

Ballymun Civic Centre

It is envisaged that Innovate Dublin will be moving into the Civic Centre before Christmas.

Following modifications, Dublin City Council Housing office will be relocating to the second floor early in the new year. The office will close for a week to facilitate this move. Councillors will be notified of the precise dates of the closure.

Walsh Road / Ferguson Road Traffic study

The leaflet included in last month's report was distributed throughout the study area during the week of 23rd November.

Mary Taylor
Assistant Area Manager



Comhairle Cathrach
Bhaile Átha Cliath
Dublin City Council

Development Department
Civic Offices

7th December 2015

**To the Chairman and Members of
the North West Area Committee**

Meeting: 15th December 2015

Item No: 24

With reference to the proposed grant of a Lease of Unit B, Coultury Neighbourhood Centre, Santry Way, Ballymun, Dublin 9.

Coultury Neighbourhood Centre, Santry Way, Ballymun, Dublin 9 was built in 2006 as part of the regeneration of Ballymun.

The Chief Valuer has agreed terms for the proposed grant of a lease of Unit B, Coultury Neighbourhood Centre to Bertoni Limited. The lease shall permit the property to be used as a café.

The subject unit, which has an area of 102sqm approximately is shown outlined red and coloured pink on map index SM-2015-0967, a copy which is submitted with this report.

It is proposed to grant a lease of Unit B, Coultury Neighbourhood Centre, Santry Way to Bertoni Limited subject to the following terms and conditions:

1. That Dublin City Council shall be prepared to grant a lease permitting café use (takeaway restricted user), commencing as soon as practically possible on a mutually agreed date in 2016, following receipt of planning permission.
2. That all development/fit out works shall be carried out in accordance with the plans and specifications of this planning permission and deviation from this planning consent is strictly prohibited unless carried out under further planning consents or permissions
3. That the lease shall be on a full repairing and insuring basis and the lessee shall be responsible for the maintenance and repair of the windows and shutters.

4. That the rent shall be abated to €10,000 (ten thousand euro) per annum, for the **initial term i.e. commencement date in 2016 to the 31 March 2017**, exclusive of outgoings, payable quarterly in advance by electronic transfer.
5. That the rent for the initial term is acknowledged by the lessee as an abated/concessionary rent in order to facilitate a business start up and does not represent open market rental value of the subject unit.
6. That the lessee shall provide a minimum three months prior written notice to the Council of its intention to vacate the premises upon expiry of the initial term on the 31 March 2017.
7. That should the lessee wish to remain in occupation upon expiry of the initial term; the lease shall extend for a further period of fifteen years from the 1 April 2017.
8. That in order to facilitate the establishment of a new business the following stepped rents shall apply from the 1 April 2017:
 - 1 April 2017 – rent €15,000 (fifteen thousand euro) per annum plus VAT
 - 1 April 2018 – rent €17,500 (seventeen thousand and five hundred euro) per annum plus VAT
 - 1 April 2019 – rent €20,000 (twenty thousand euro) per annum plus VAT
 - 1 April 2020 – rent €20,000 (twenty thousand euro) per annum plus VAT
 - 1 April 2021 – rent €20,000 (twenty thousand euro) per annum plus VAT
9. That the rent shall be reviewed to open market rental value on the 1 April 2022 and at the end of every five year period thereafter.
10. That a break option in favour of the lessee shall be granted at the end of the fifth year of the extended period (i.e. 31 March 2022). Written notice of intention to operate the break option must be given not less than six months prior to the break option date.
11. That the lessee shall be liable for all rates, taxes, utilities, charges and outgoings (including Building Service charges & Estate Service charges if applicable).
12. That the lessee shall be responsible for fully insuring the premises and shall indemnify Dublin City Council against any and all claims arising from its use of the premises and surrounding site area/curtilage. The lessees shall take out and produce to Dublin City Council Public Liability Insurance in the sum of €6,500,000 (six million, five hundred thousand euro) and Employer Liability Insurance in the sum of €13,000,000 (thirteen million, seven hundred thousand euro).
13. That the lessee shall be responsible for the full 'fit-out' cost of the demised premises.
14. That the lessee shall not erect any signage on the external walls of the building without receiving the prior consent of the Council and full planning permission for same.
15. That the lessee shall not sublet or assign the lease without the prior written consent of the Council.

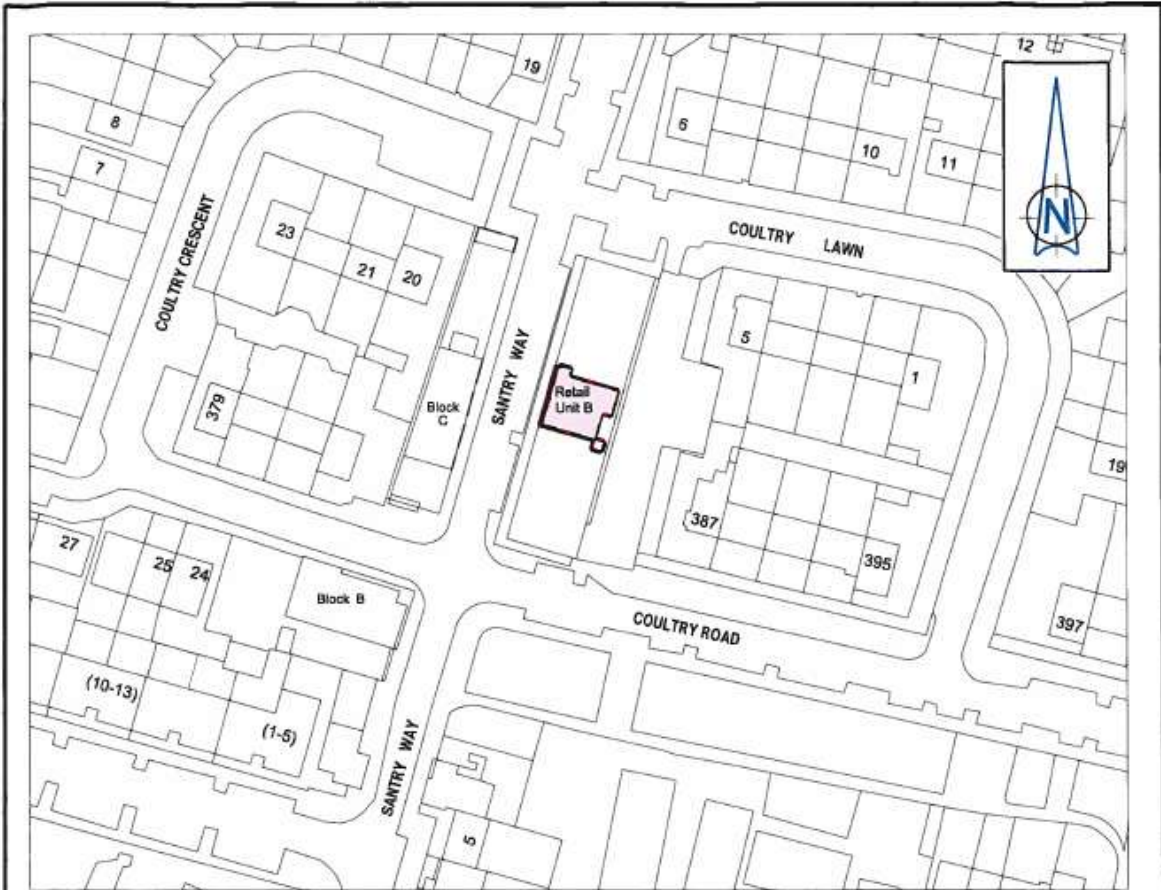
16. That the lessee shall meet each and every requirement of the City Council's Fire Officer and any Health and Safety Officer appointed by the Council, at all times. Failure to comply with this condition shall be a ground for forfeiture of the lease.
17. That the lease agreement shall contain covenants and conditions as normally contained in agreements of this type.
18. That each party shall be responsible for their own fees in this matter.
19. That the above proposal is subject to the necessary approvals and consents being obtained from the City Council.

The disposal shall be subject to such conditions as to title to be furnished as the Law Agent in his discretion shall stipulate.

The dates for the performance of any of the requirements of the proposed agreement may be amended at the absolute discretion of the Executive Manager.

No agreement enforceable at law is created or intended to be created until an exchange of contracts has taken place.

Paul Clegg
Executive Manager



COULTREY NEIGHBOURHOOD CENTRE, COULTREY ROAD, BALLYMUN, DUBLIN 9

Proposed lease of Retail Unit B

Map for Council



An Roinn Comhshaoil agus Iompair
 Rannán Suirbhéireachta agus Léarscáilthe
 Environment and Transportation Department
 Survey and Mapping Division

O.S REF 3131-10,3132-06	SCALE 1-1000
DATE 25-11-2015	SURVEYED / PRODUCED BY PMcGinn

INDEX No	FOLDER No	CODE	DWG No	REV
FILE NO	SM-2015-0967-0204- C3 - 001 - A.dgn			

THIS MAP IS CERTIFIED TO BE COMPUTER GENERATED BY
 DUBLIN CITY COUNCIL FROM ORDNANCE SURVEY DIGITAL MAPBASE
 SURVEY, MAPPING AND RELATED RESEARCH APPROVED
 APPROVED
THOMAS CURRAN
 ACTING MANAGER LAND SURVEYING & MAPPING
 DUBLIN CITY COUNCIL

MICHAEL PHILLIPS
 CITY ENGINEER

INDEX No.
SM-2015-0967

OSi data : © Ordnance Survey Ireland. All rights reserved. Licence Number 2014 /22/CCMA/ Dublin City Council



Comhairle Cathrach
Bhaile Átha Cliath
Dublin City Council

Development Department
Civic Offices

2nd December 2015

**To the Chairman and Members of
the North West Area Committee**

Meeting: 15th December 2015

Item No: 25

**With reference to the proposed disposal of site for a substation at
Balcurris Close, Ballymun, Dublin 11.**

As part of the regeneration of Ballymun new housing developments were constructed at Balcurris, Ballymun, Dublin 11. In order to service these developments it was necessary to provide ESB substations. One such substation, located at Balcurris Close, is located on land in the ownership of Dublin City Council.

In accordance with the standard terms and conditions for the provision of an electricity supply, the City Council is required to provide sites for substations free of charge to the ESB. The site in question is shown outlined red and coloured pink on attached Map Index No.SM-2015-0895.

It is therefore proposed to dispose of the City Council's interest in this site in fee simple to the ESB subject to the following terms and conditions:

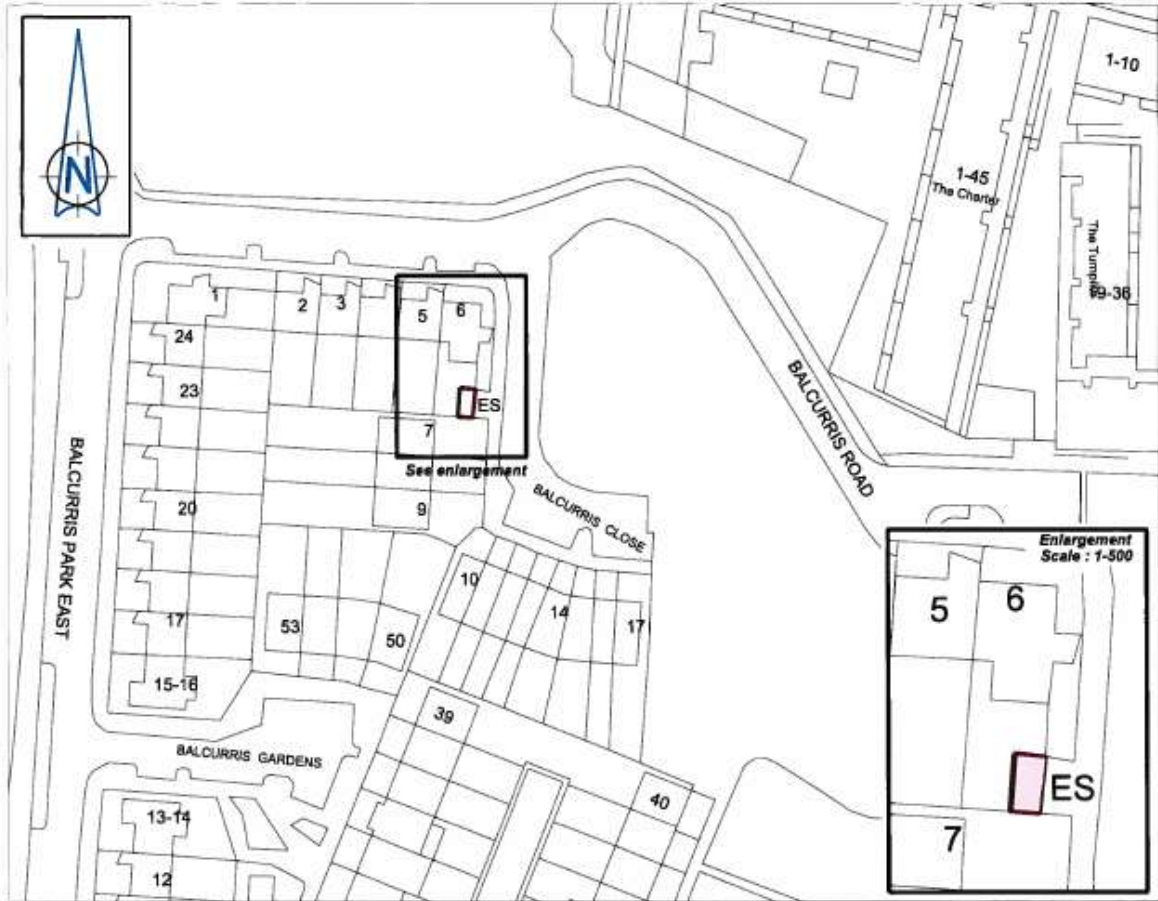
1. The site will be transferred to the ESB free of charge.
2. The E.S.B will pay a contribution of €750 (seven hundred and fifty euro) towards the City Council's legal costs incurred in the transaction together with VAT and reasonable outlay.

The disposal shall be subject to such conditions as to title to be furnished as the Law Agent in his discretion shall stipulate.

The dates for the performance of any of the requirements of the proposed agreement may be amended at the absolute discretion of the Executive Manager.

No agreement enforceable at law is created or intended to be created until an exchange of contracts has taken place.

Paul Clegg
Executive Manager



BALCURRIS CLOSE, BALLYMUN, DUBLIN 11 - Site adjacent to No. 6

**Dublin City Council to Electricity Supply Board
Proposed disposal of freehold interest**

MAP FOR AREA COMMITTEE

Area 14.5 sq.m. approx.



Comhairle Cathrach
Bhaile Átha Cliath
Dublin City Council

An Roinn Comhshaoil agus Iompair
Rannán Suirbhéireachta agus Léarscáilithe
Environment and Transportation Department
Survey and Mapping Division

O.S REF 3131-10	SCALE 1-1000, 1-500
DATE 30-11-2015	SURVEYED / PRODUCED BY PMcGinn

INDEX No	FOLDER No	CODE	DWG No	REV
FILE NO	SM-2015-0895_0204- C3 - 001 - A.dgn			

THIS MAP IS CERTIFIED TO BE COMPUTER GENERATED BY DUBLIN CITY COUNCIL FROM ORDNANCE SURVEY DIGITAL MAPBASE
SURVEY, MAPPING AND RELATED RESEARCH APPROVED

JOHN W. FLANAGAN
PhD CEng Eur Ing FIEI FICE
ACTING CITY ENGINEER

APPROVED
THOMAS CURRAN
ACTING MANAGER LAND SURVEYING & MAPPING
DUBLIN CITY COUNCIL

INDEX No.
SM-2015-0895

OSi data : ©Ordnance Survey Ireland. All rights reserved. Licence Number 2015 /22/CCMA/ Dublin City Council

2nd December 2015

**To the Chairman and Members of
the North West Area Committee**

Meeting: 15th December 2015

Item No: 26

**With reference to the proposed disposal of site for a substation at
Balcurris Park West, Ballymun, Dublin 11.**

As part of the regeneration of Ballymun new housing developments were constructed at Balcurris, Ballymun, Dublin 11. In order to service these developments it was necessary to provide ESB substations. One such substation, located at Balcurris Park West, is located on land in the ownership of Dublin City Council.

In accordance with the standard terms and conditions for the provision of an electricity supply, the City Council is required to provide sites for substations free of charge to the ESB. The site in question is shown outlined red and coloured pink on attached Map Index No.SM-2015-0896.

It is therefore proposed to dispose of the City Council's interest in this site in fee simple to the ESB subject to the following terms and conditions:

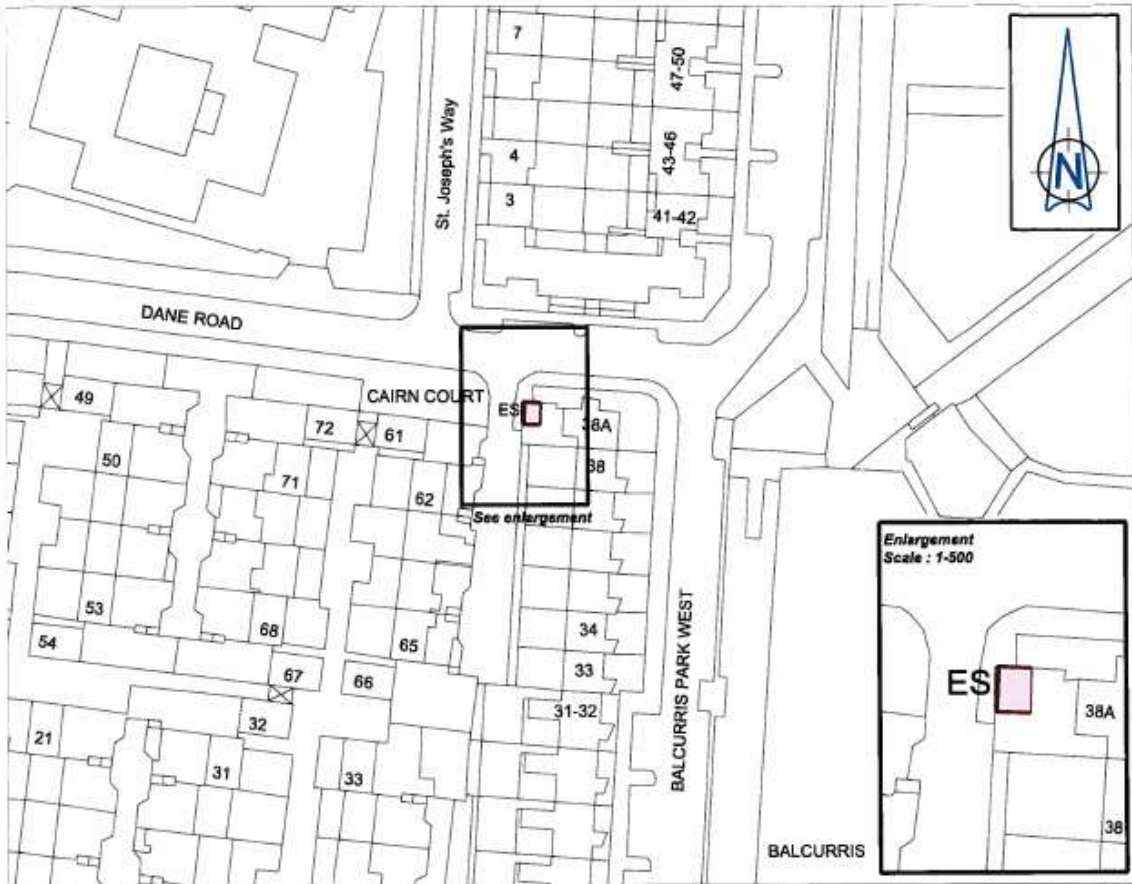
1. The site will be transferred to the ESB free of charge.
2. The E.S.B will pay a contribution of €750 (seven hundred and fifty euro) towards the City Council's legal costs incurred in the transaction together with VAT and reasonable outlay.

The disposal shall be subject to such conditions as to title to be furnished as the Law Agent in his discretion shall stipulate.

The dates for the performance of any of the requirements of the proposed agreement may be amended at the absolute discretion of the Executive Manager.

No agreement enforceable at law is created or intended to be created until an exchange of contracts has taken place.

Paul Clegg
Executive Manager



BALCURRIS PARK WEST, BALLYMUN, DUBLIN 11 - Site adjacent to No. 38A

Dublin City Council to Electricity Supply Board

Proposed disposal of freehold interest

MAP FOR AREA COMMITTEE

Area 10.5 sq.m. approx.



Comhairle Cathrach
Bhaile Átha Cliath
Dublin City Council

**An Roinn Comhshaoil agus Iompair
Rannán Suirbhéireachta agus Léarscáilithe**
Environment and Transportation Department
Survey and Mapping Division

O.S REF 3131-09	SCALE 1-1000, 1-500
DATE 30-11-2015	SURVEYED / PRODUCED BY PMcGinn

INDEX No	FOLDER No	CODE	DWG No	REV
FILE NO	SM-2015-0896-_0204- C3 - 001 - A.dgn			

THIS MAP IS CERTIFIED TO BE COMPUTER GENERATED BY
DUBLIN CITY COUNCIL FROM ORDNANCE SURVEY DIGITAL MAPBASE
SURVEY, MAPPING AND RELATED RESEARCH APPROVED

APPROVED
THOMAS CURRAN
ACTING MANAGER LAND SURVEYING & MAPPING
DUBLIN CITY COUNCIL

INDEX No.

SM-2015-0896

OSi data : © Ordnance Survey Ireland. All rights reserved. Licence Number 2015 /22/CCMAV Dublin City Council